WAAS CH 45543 W18A	APP CRS 182°	Rwy ldg 4000 TDZE 273 Apt Elev 273

RNAV (GPS) RWY 18
POCAHONTAS MUNI (M70)

RNP APCH.

Rwy 18 helicopter visibility reduction below ¾ SM NA.
Baro-VNAV NA. Use Walnut Ridge altimeter setting.

MISSED APPROACH: Climb to 3100 direct HAVUK and hold.

ARG AWOS-3PT	MEMPHIS CENTER	UNICOM
126.525	120.075 289.4	122.8 (CTAF) L

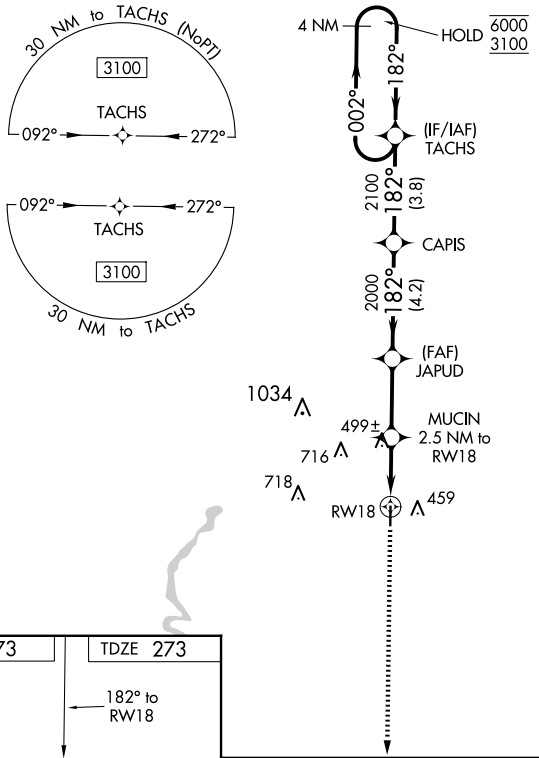

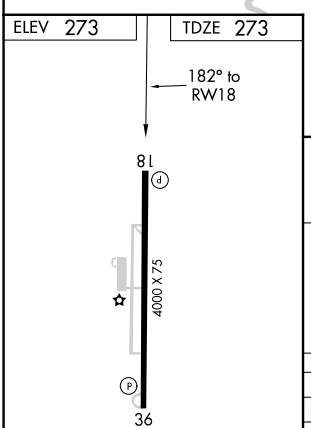

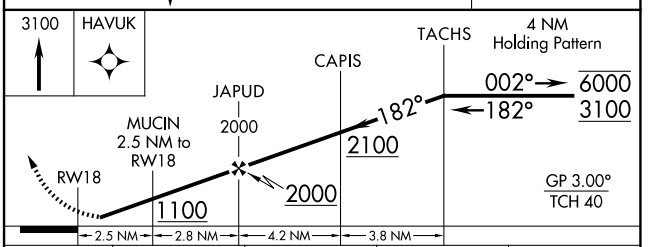

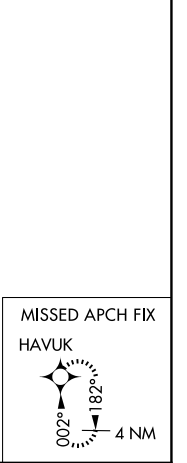

CATEGORY	A	B	C	D
LPV DA	571-1 298 (300-1)			
LNAV/VNAV DA	733-1⅜ 460 (500-1⅜)			
LNAV MDA	780-1 507 (600-1)		780-1⅜ 507 (600-1⅜)	
C CIRCLING	900-1 627 (700-1)		1100-2½ 827 (900-2½)	1100-2¾ 827 (900-2¾)

REIL Rwys 18 and 36 L
MIRL Rwy 18-36 L

SC-1, 27 NOV 2025 to 25 DEC 2025

SC-1, 27 NOV 2025 to 25 DEC 2025