WAAS CH **70416** **W24A**	APP CRS **246°**	Rwy ldg **6004** TDZE **486** Apt Elev **486**

RNAV (GPS) RWY 24
LANCASTER COUNTY-MC WHIRTER FLD (LKR)

RNP APCH.

When VGSI inoperative Straight-in/Circling Rwy 24 procedure NA at night. Baro-VNAV NA when using Rock Hill altimeter setting. For uncompensated Baro-VNAV systems, LNAV/VNAV NA below -15°C or above 47°C. When local altimeter setting not received, use Rock Hill altimeter setting and increase LPV DA to 805 feet, LNAV/VNAV DA to 1086 feet, and all MDA 80 feet, increase LNAV Cat C and Circling Cats C and D visibility ¼ SM.

MISSED APPROACH: Climb to 2200 direct CORON and hold.

AWOS-3	CHARLOTTE APP CON	GCO	UNICOM
120.825	**120.05 307.8**	**121.725**	**122.725** (CTAF) L

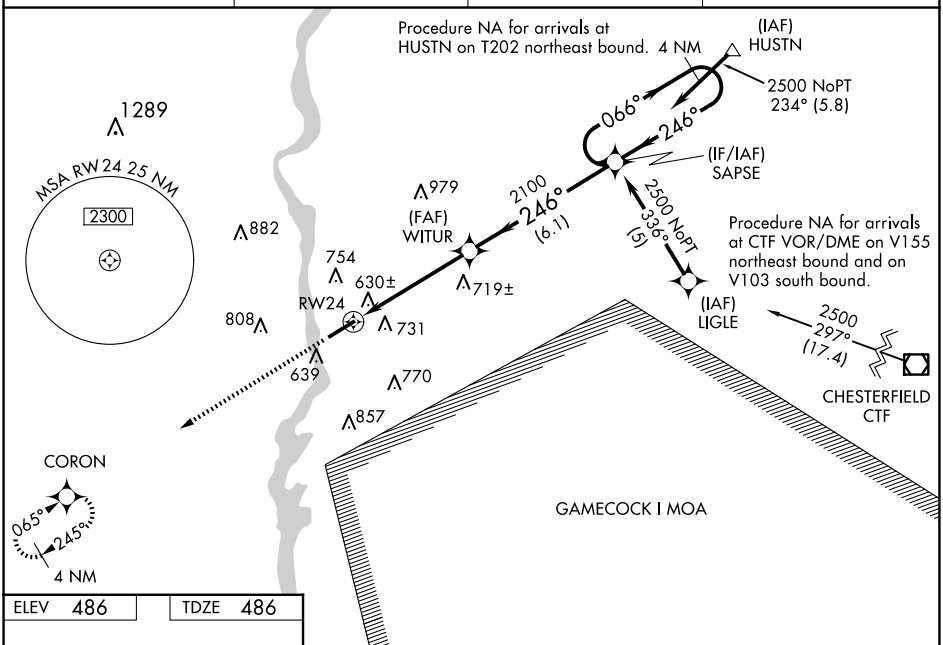

ELEV 486 TDZE 486

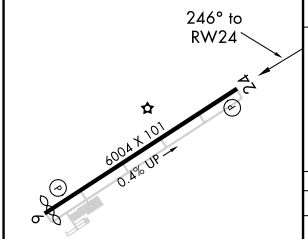

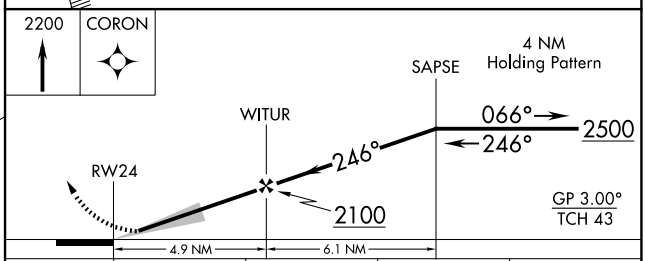

CATEGORY	A	B	C	D
LPV DA	736-1 250 (300-1)			
LNAV/VNAV DA	1017-2 531 (600-2)			
LNAV MDA	960-1 474 (500-1)		960-1¼ 474 (500-1¼)	960-1½ 474 (500-1½)
CIRCLING	1040-1 554 (600-1)	1060-1 574 (600-1)	1120-1¾ 634 (700-1¾)	1160-2¼ 674 (700-2¼)

MIRL Rwy 6-24 L

REIL Rwys 6 and 24 L

SE-2, 27 NOV 2025 to 25 DEC 2025

SE-2, 27 NOV 2025 to 25 DEC 2025