WAAS CH 63203 W18A	APP CRS 182°	Rwy ldg 8003 TDZE 264 Apt Elev 264

RNAV (GPS) RWY 18
GOLDEN TRIANGLE RGNL (GTR)

RNP APCH - GPS.

For uncompensated Baro-VNAV systems, LNAV/VNAV NA below -15°C or above 54°C. For inop ALS, increase LPV Cat E visibility to ¾ SM, LNAV/VNAV Cat E to 1⅜ SM, and LNAV Cat C/D/E to 1⅛ SM.

MALSR

MISSED APPROACH: Climb to 800 then climbing right turn to 3000 direct HUYKA and hold, continue climb-in-hold to 3000.

ATIS	COLUMBUS APP CON★	GOLDEN TRIANGLE TOWER★	GND CON	CLNC DEL
126.375	135.6 323.275	118.2 (CTAF) L 298.875	135.375 322.475	135.375 322.475

CLNC DEL	UNICOM
126.25 (When twr closed)	122.95

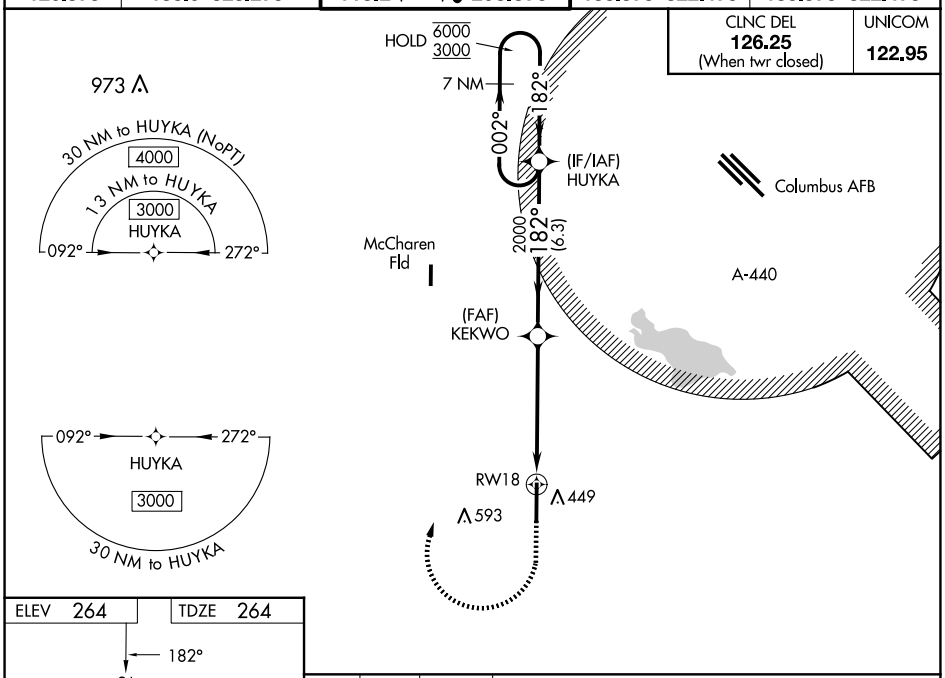

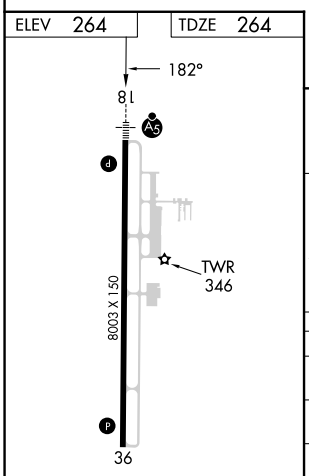

HIRL Rwy 18-36 L

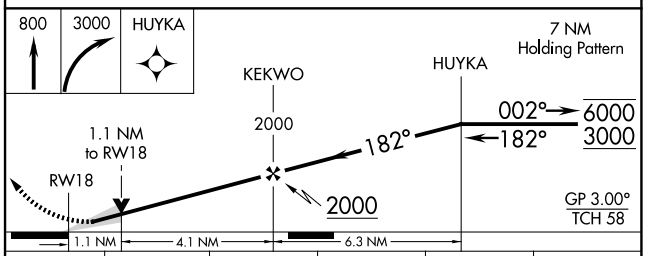

CATEGORY	A	B	C	D	E
LPV DA	464-½ 200 (200-½)				
LNAV/VNAV DA	710-⅞ 446 (500-⅞)				
LNAV MDA	680-½ 416 (500-½)		680-¾ 416 (500-¾)		
C CIRCLING	760-1 496 (500-1)		960-2 696 (700-2)	960-2¼ 696 (700-2¼)	960-2½ 696 (700-2½)

SC-4, 27 NOV 2025 to 25 DEC 2025
SC-4, 27 NOV 2025 to 25 DEC 2025