| VORTAC RBV | APP CRS | Rwy Ldg 3881 |
|---|---|---|
| 113.8 | 236° | TDZE 53 |
| Chan 85 | | Apt Elev 53 |

# VOR RWY 26
## SOUTH JERSEY RGNL (VAY)

When local altimeter setting not received, use Northeast Philadelphia altimeter setting and increase all MDA 40 feet. Procedure NA at night. Helicopter visibility reduction below 1 SM NA.

MISSED APPROACH: Climbing left turn to 2000 on CYN VORTAC R-295 to CYN VORTAC and hold.

| ASOS | MC GUIRE APP CON | UNICOM | |
|---|---|---|---|
| 119.325 | 126.475 363.8 | 122.8 (CTAF) | 123.3 L |

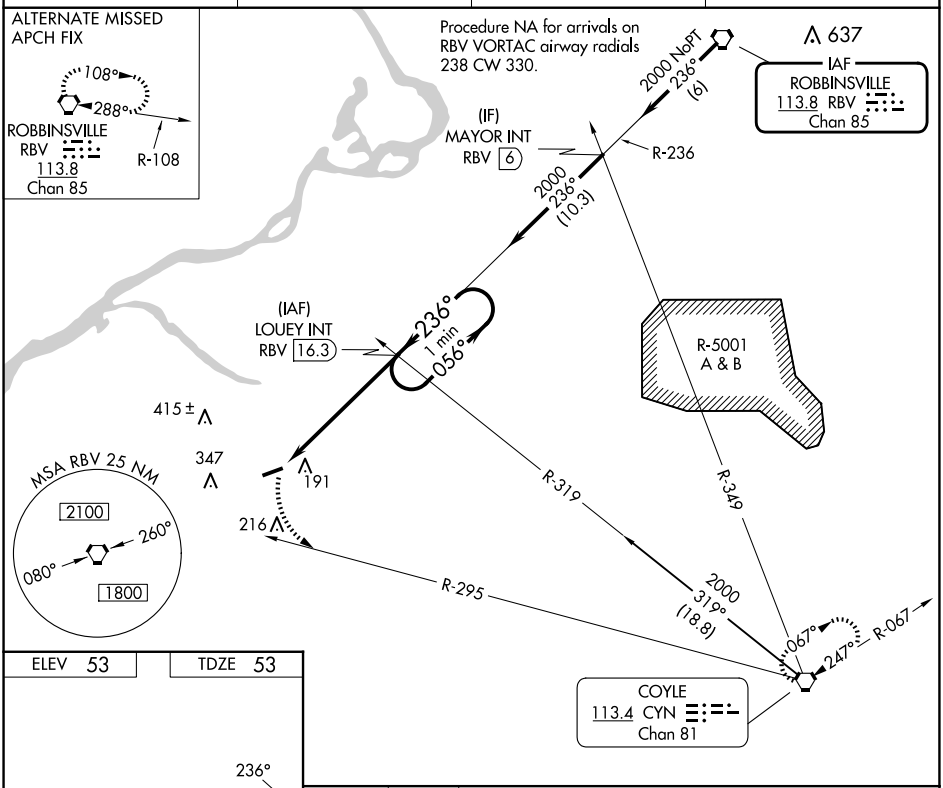


| ELEV 53 | TDZE 53 |
|---|---|

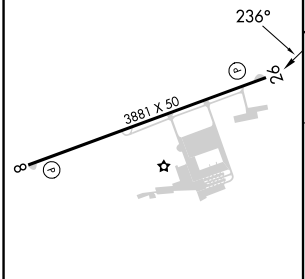


MIRL Rwy 8-26 L
REIL Rwys 8 and 26 L

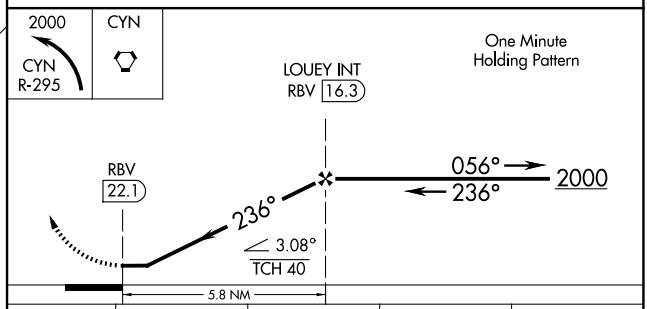


| FAF to MAP 5.8 NM | | | | | |
|---|---|---|---|---|---|
| Knots | 60 | 90 | 120 | 150 | 180 |
| Min:Sec | 5:48 | 3:52 | 2:54 | 2:19 | 1:56 |

| CATEGORY | A | B | C | D |
|---|---|---|---|---|
| S-26 | 640-1 | 587 (600-1) | NA | |
| CIRCLING | 640-1<br>587 (600-1) | 640-1¼<br>587 (600-1¼) | NA | |

NE-2, 27 NOV 2025 to 25 DEC 2025

NE-2, 27 NOV 2025 to 25 DEC 2025