VOR RWY 9

GARRETT COUNTY (2G4)

VOR/DME MGW	APP CRS	Rwy Ldg	5000
111.6	092°	TDZE	2933
Chan 53		Apt Elev	2933

DME required.

T A Rwy 09 helicopter visibility reduction below ¾ SM NA. When local altimeter setting not received, use Morgantown altimeter setting and increase all MDA 300 feet; increase S-09 Cat B and Circling Cat A and B visibility ¼ SM and S-09 and Circling Cat C visibility 1 SM.

MISSED APPROACH: Climb to 3500 then climbing right turn to 5000 direct MGW VOR/DME and hold.

AWOS-3	CLARKSBURG APP CON ★	UNICOM
120.125	119.425 284.65	123.0 (CTAF) L

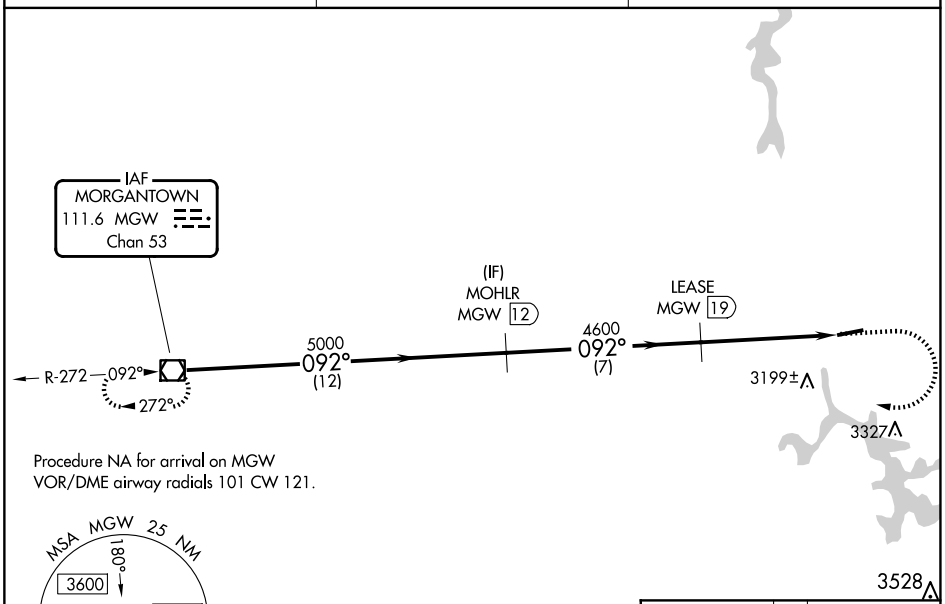

Procedure NA for arrival on MGW VOR/DME airway radials 101 CW 121.

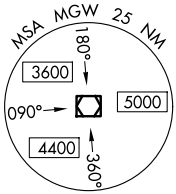

ELEV 2933	TDZE 2933

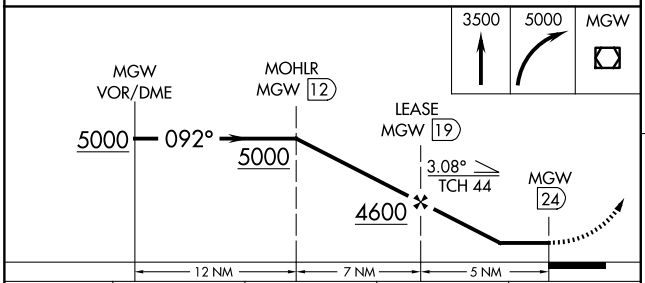

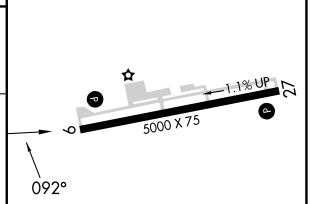

CATEGORY	A	B	C	D
S-09	3460-1 527 (600-1)		3460-1½ 527 (600-1½)	NA
C CIRCLING	3460-1 527 (600-1)		3500-1½ 567 (600-1½)	NA

REIL Rwys 9 and 27 L
MIRL Rwy 9-27 L

NE-3, 27 NOV 2025 to 25 DEC 2025
NE-3, 27 NOV 2025 to 25 DEC 2025