ILS or LOC RWY 18
OLIVE BRANCH/TAYLOR FLD (OLV)

LOC/DME I-OLV	APP CRS	Rwy Ldg	6000
109.3	181°	TDZE	402
Chan 30		Apt Elev	402

When local altimeter setting not received, use Memphis Intl altimeter setting and increase all DA 32 feet and all MDA 40 feet, increase S-LOC 18 Cats C and D visibility ⅛ mile and Circling Cats C and D visibility ¼ mile; increase WIMUB fix minimums Circling Cats C and D visibility ¼ mile.

MALSR

MISSED APPROACH: Climb to 1100 then climbing left turn to 2500 on heading 074° and on MEM VORTAC R-102 to ZAMXU INT/MEM 25.7 DME and hold.

ATIS	MEMPHIS APP CON	OLIVE BRANCH TOWER ★	GND CON	CLNC DEL	CLNC DEL (When twr closed)	UNICOM
119.925	125.8 338.3	125.275 (CTAF)	121.2	121.2	121.3	122.95

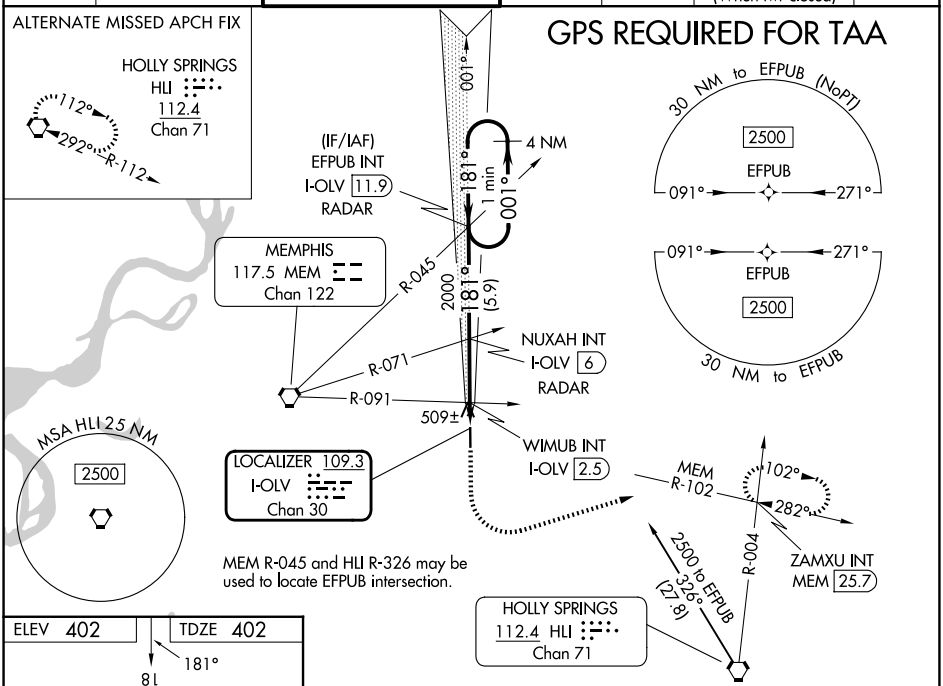

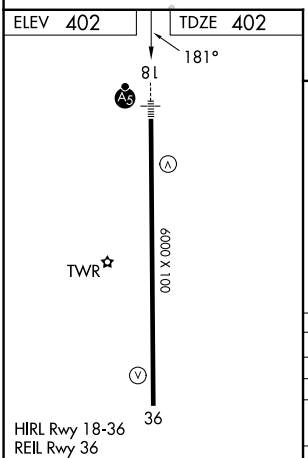

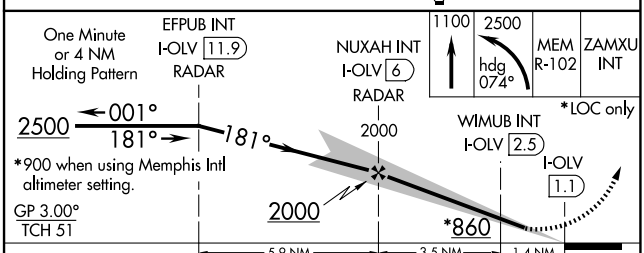

CATEGORY	A	B	C	D
S-ILS 18	602-½ 200 (200-½)			
S-LOC 18	860-½ 458 (500-½)		860-⅞ 458 (500-⅞)	
CIRCLING	1060-1 658 (700-1)		1060-1¾ 658 (700-1¾)	1200-2½ 798 (800-2½)
WIMUB FIX MINIMUMS (DUAL VOR RECEIVERS OR DME REQUIRED)				
S-LOC 18	760-½ 358 (400-½)		760-⅝ 358 (400-⅝)	
CIRCLING	1060-1 658 (700-1)		1060-1¾ 658 (700-1¾)	1200-2½ 798 (800-2½)

FAF to MAP 4.9 NM

Knots	60	90	120	150	180
Min:Sec	4:54	3:16	2:27	1:58	1:38

SC-4, 27 NOV 2025 to 25 DEC 2025

SC-4, 27 NOV 2025 to 25 DEC 2025