WAAS CH 86502 W11A	APP CRS 107°	Rwy Ldg 4001 TDZE 145 Apt Elev 146

RNAV (GPS) RWY 11
WINTER HAVEN RGNL (GIF)

RNP APCH-GPS.

Rwy 11 helicopter visibility reduction below 1 SM NA. Baro-VNAV NA when using Bartow altimeter setting. For uncompensated Baro-VNAV systems, LNAV/VNAV NA below 3°C or above 54°C. When local altimeter setting not received, use Bartow altimeter setting and increase LPV DA to 415 feet; increase LNAV/VNAV DA to 667 feet and all visibilities ⅛ SM; increase all MDAs 20 feet. Straight-in Rwy 11 NA at night, Circling Rwy 5, 11, 29 NA at night.

MISSED APPROACH: Climb to 2600 direct RAVYO and hold.

ASOS	TAMPA APP CON	GCO	UNICOM
133.675	120.65 290.3	121.725	123.05 (CTAF) L

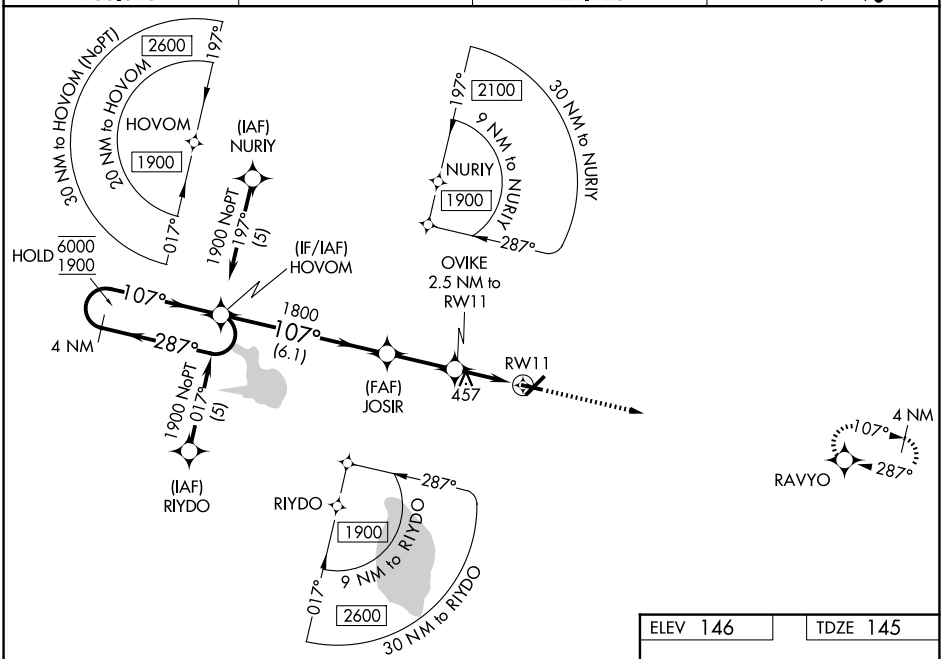

ELEV 146	TDZE 145

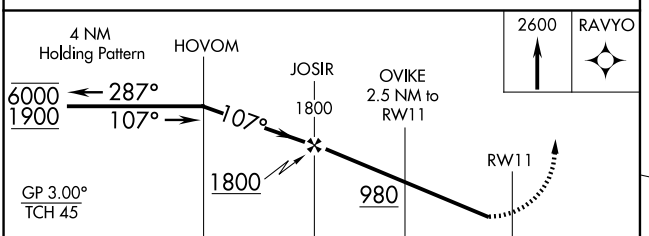

CATEGORY	A	B	C	D
LPV DA	395-1 250 (300-1)			
LNAV/VNAV DA	647-1⅜ 502 (600-1⅜)			
LNAV MDA	760-1 615 (700-1)		760-1¾ 615 (700-1¾)	
CIRCLING	760-1 614 (700-1)		820-2 674 (700-2)	960-2¾ 814 (900-2¾)

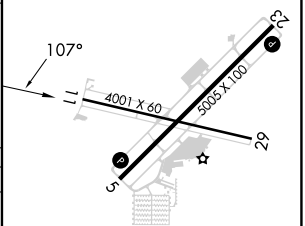

REIL Rwys 5 and 23
REIL Rwys 11 and 29 L
MIRL Rwy 5-23 and 11-29 L

SE-3, 27 NOV 2025 to 25 DEC 2025

SE-3, 27 NOV 2025 to 25 DEC 2025