WAAS CH 93925 W34A	APP CRS 344°	Rwy Ldg 3218 TDZE 288 Apt Elev 289

RNAV (GPS) RWY 34
KENEDY RGNL (2R9)

RNP APCH - GPS.

Procedure NA at night. Rwy 34 helicopter visibility reduction below 1 SM NA. When local altimeter setting not received, use PEZ altimeter setting and increase all MDAs 100 feet.

MISSED APPROACH: Climb to 2000 direct WONIX and hold.

AWOS 3-PT	HOUSTON CENTER	UNICOM
118.45	134.6 322.5	123.0 (CTAF) L

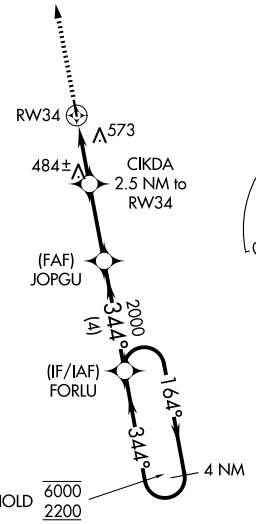

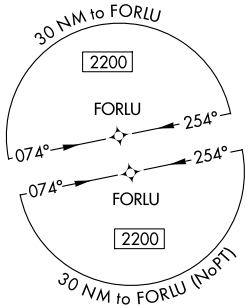

ELEV 289	TDZE 288

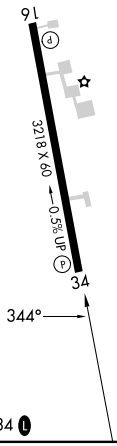

REIL Rwy 16
MIRL Rwy 16-34 L

2000	WONIX	Visual Segment - Obstacles.

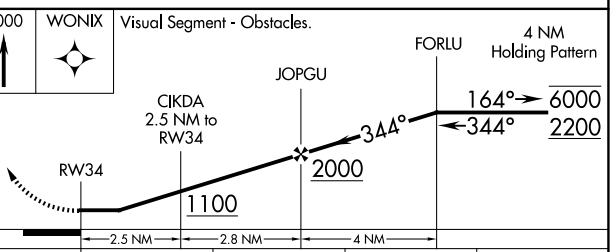

CATEGORY	A	B	C	D
LP MDA	840-1 552 (600-1)		NA	
LNAV MDA	900-1 612 (700-1)		NA	

SC-3, 27 NOV 2025 to 25 DEC 2025
SC-3, 27 NOV 2025 to 25 DEC 2025