VOR/DME BSV	APP CRS	Rwy Ldg	N/A
114.05	127°	TDZE	N/A
Chan 87 (Y)		Apt Elev	1164

VOR-A

CARROLL COUNTY/TOLSON (TSO)

DME or RADAR required.

Procedure NA at night. Use Akron-Canton altimeter setting; when not received, use New Philadelphia altimeter setting and increase MDA 20 feet.

MISSED APPROACH: Climbing left turn to 3000 on BSV VOR/DME R-127 to LLONG/BSV 14 DME/RADAR and hold.

CLEVELAND APP CON ★	UNICOM
125.5 371.875	122.7 (CTAF) L

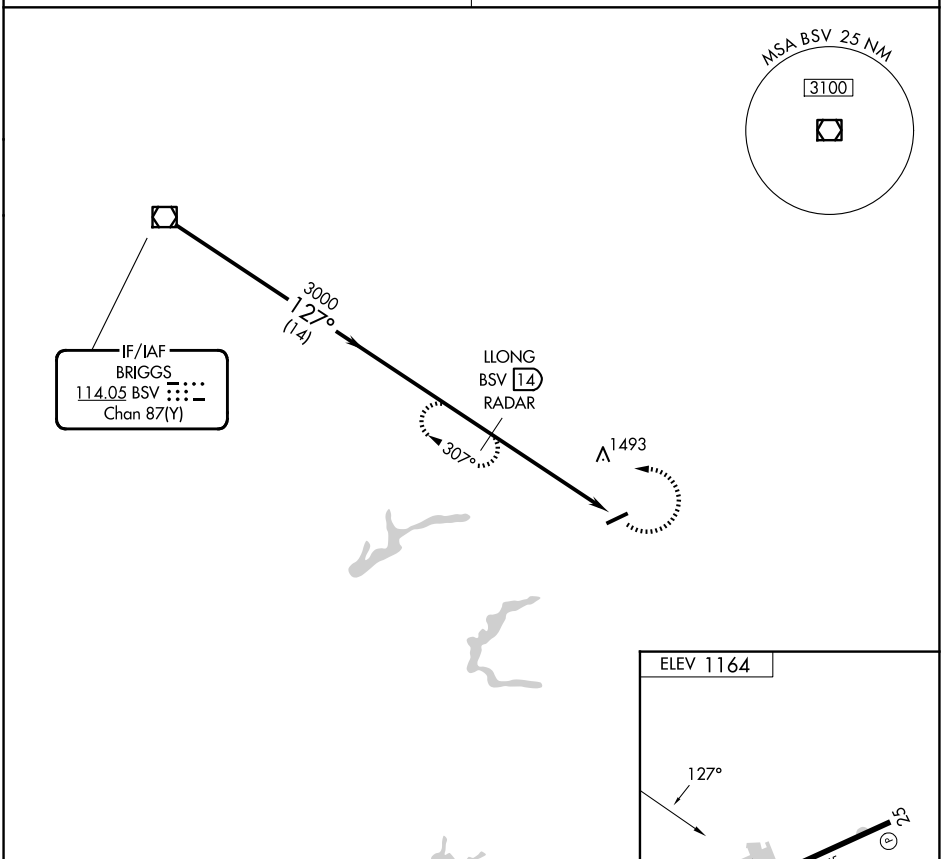

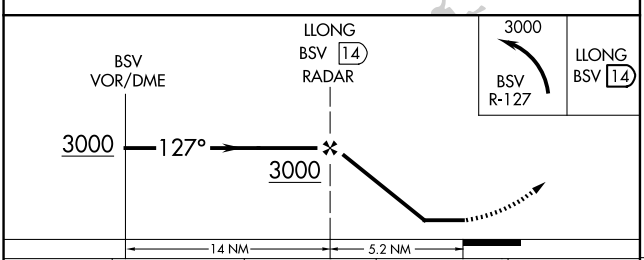

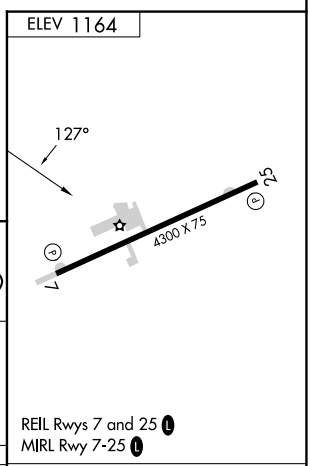

REIL Rwys 7 and 25 L
MIRL Rwy 7-25 L

CATEGORY	A	B	C	D
CIRCLING	1940-1	777 (800-1)	NA	

FAF to MAP 5.2 NM					
Knots	60	90	120	150	180
Min:Sec	5:12	3:28	2:36	2:05	1:44

EC-2, 27 NOV 2025 to 25 DEC 2025
EC-2, 27 NOV 2025 to 25 DEC 2025