RNAV (GPS) RWY 19
MINDEN (MNE)

APP CRS	Rwy ldg	5004
192°	TDZE	269
	Apt Elev	278

RNP APCH.

Rwy 19 helicopter visibility reduction below ¾ SM NA. When local altimeter setting not received, use Barksdale AFB altimeter setting; increase all MDAs 80 feet: increase visibility LNAV Cats C/D ⅛ SM and Circling Cats C/D ¼ SM.

MISSED APPROACH: Climb to 2500 direct OCIFY and hold.

AWOS-3PT	SHREVEPORT APP CON	GCO	UNICOM
119.325	123.75 360.725	135.075	122.8 (CTAF) L

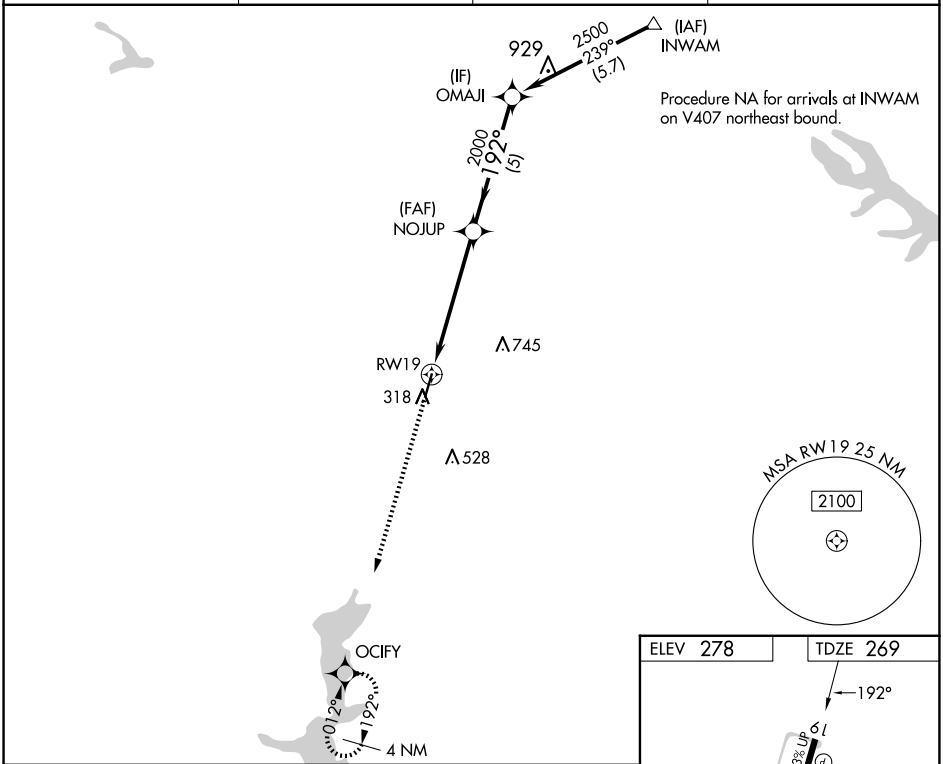

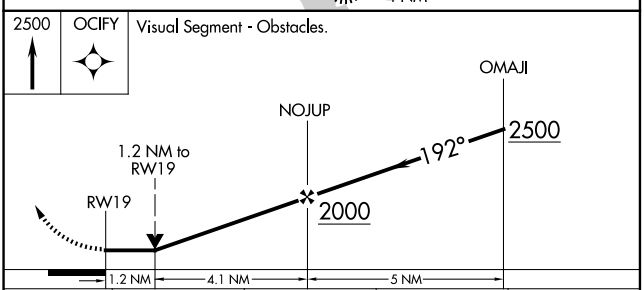

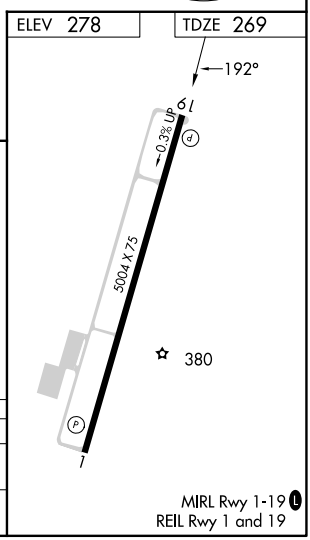

MIRL Rwy 1-19 L
REIL Rwy 1 and 19

CATEGORY	A	B	C	D
LNAV MDA	820-1 551 (600-1)		820-1⅝ 551 (600-1⅝)	
CIRCLING	820-1 542 (600-1)		1060-2¼ 782 (800-2¼)	1060-2½ 782 (800-2½)

SC-4, 27 NOV 2025 to 25 DEC 2025

SC-4, 27 NOV 2025 to 25 DEC 2025