WAAS CH 56221 W33A	APP CRS 331°	Rwy Ldg 5500 TDZE 217 Apt Elev 236

RNAV (GPS) RWY 33
RICHMOND EXEC/CHESTERFIELD COUNTY (FCI)

RNP APCH - GPS.

For uncompensated Baro-VNAV systems, LNAV/VNAV NA below -15°C or above 54°C. Baro-VNAV and VDP NA when using RIC altimeter setting. For inop ALS, increase LPV all visibilities to ⅞ SM, increase LNAV/VNAV all visibilities to 1⅜ , and increase LNAV visibility Cats C/D to 1⅜ SM. When local altimeter setting not received, use RIC altimeter setting and increase LPV DA to 547 feet; increase LNAV/VNAV DA to 757 feet, increase all MDAs 40 feet and LNAV visibility Cat C/D ⅛ SM, and Circling visibility Cat C/D ¼ SM.

MALSR

MISSED APPROACH: Climb to 3000 direct DOCEV and hold.

AWOS-3PT	POTOMAC APP CON	CLNC DEL	UNICOM
128.625	126.75 307.2	124.6	123.05 (CTAF) L

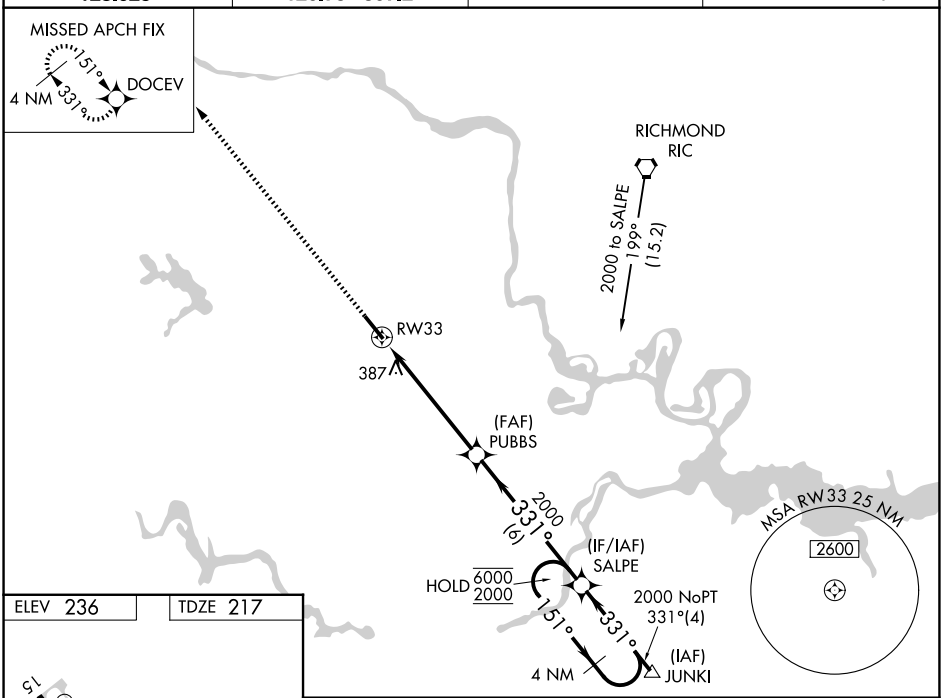

ELEV 236 TDZE 217

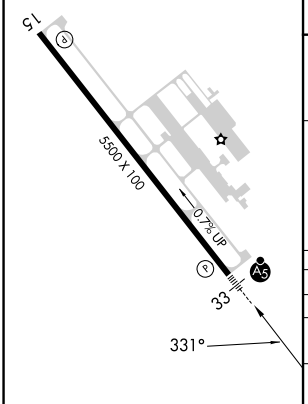

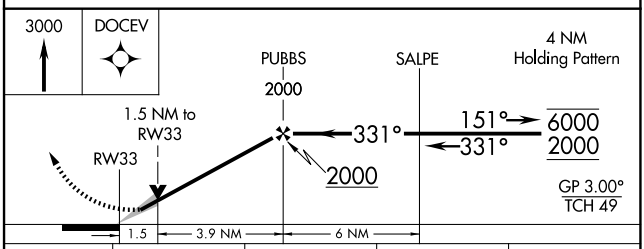

CATEGORY	A	B	C	D
LPV DA	510-½ 293 (300-½)			
LNAV/VNAV DA	720-1 503 (500-1)			
LNAV MDA	720-½ 503 (500-½)		720-1 503 (500-1)	
CIRCLING	720-1 484 (500-1)	820-1 584 (600-1)	820-1½ 584 (600-1½)	1020-2½ 784 (800-2½)

REIL Rwy 15 L
HIRL Rwy 15-33 L

NE-3, 27 NOV 2025 to 25 DEC 2025