WAAS CH 65724 W16A	APP CRS 157°	Rwy ldg 5001 TDZE 150 Apt Elev 150

RNAV (GPS) RWY 16
CLEVELAND MUNI (6R3)

RNP APCH-GPS.

Rwy 16 helicopter visibility reduction below ¾ SM NA. For uncompensated Baro-VNAV systems, LNAV/VNAV NA below -15°C or above 54°C. Circling Rwy 34 NA at night.

MISSED APPROACH: Climb to 620 then climbing left turn to 2000 direct KENNN and hold.

AWOS-3	HOUSTON APP CON	UNICOM
119.325	119.7 281.4	123.0 (CTAF) L

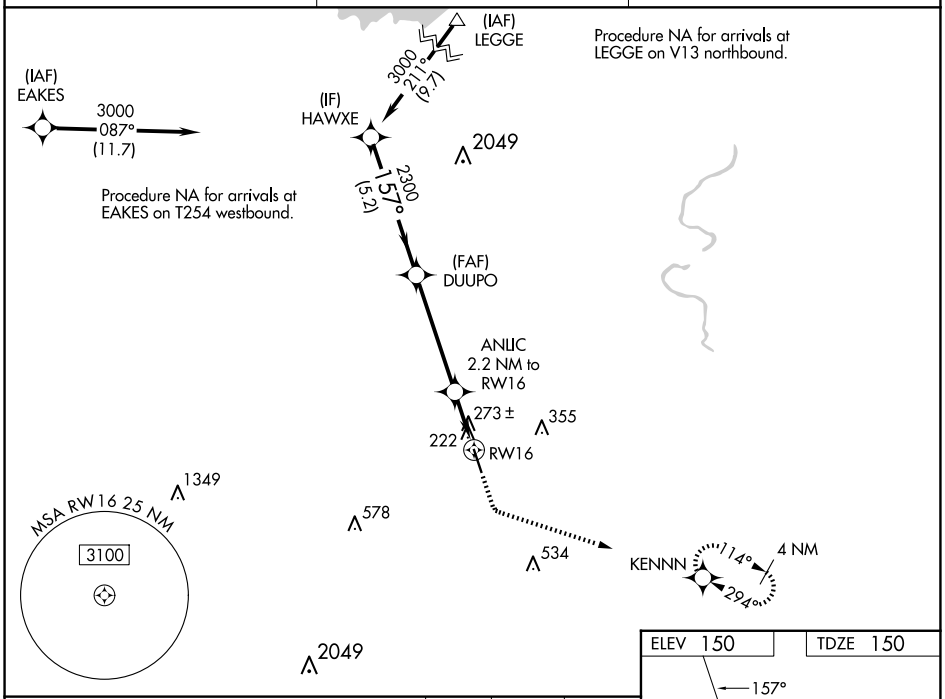

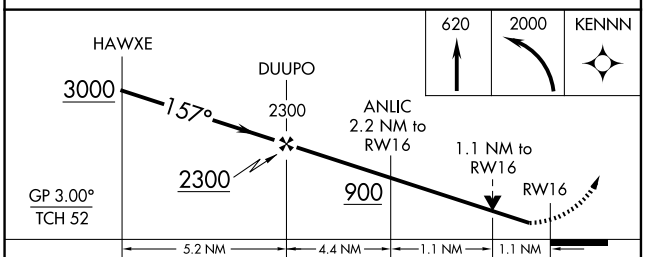

CATEGORY	A	B	C	D
LPV DA	400-¾ 250 (300-¾)			NA
LNAV/VNAV DA	538-1⅛ 388 (400-1⅛)			NA
LNAV MDA	540-1 390 (400-1)		540-1⅛ 390 (400-1⅛)	NA
C CIRCLING	600-1 450 (500-1)		660-1½ 510 (600-1½)	NA

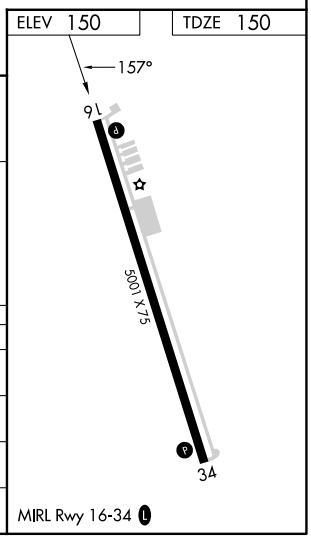

SC-5, 27 NOV 2025 to 25 DEC 2025
SC-5, 27 NOV 2025 to 25 DEC 2025