| APP CRS | Rwy ldg | 4842 |
|---|---|---|
| 173° | TDZE | 651 |
| | Apt Elev | 658 |

# RNAV (GPS) RWY 17
## NEW BRAUNFELS NTL (BAZ)

RNP APCH.

When local altimeter setting not received, use San Marcos Rgnl altimeter setting and increase all MDAs 60 feet and visibility Cat C ¼ SM.
VDP NA when using San Marcos Rgnl altimeter setting.

MISSED APPROACH: Climb to 3500 direct CUDVI and via 112° track to NUMMO and hold, continue climb-in-hold to 3500.

| ATIS | SAN ANTONIO APP CON | NEW BRAUNFELS TOWER★ | GND CON | CLNC DEL | CLNC DEL (When twr closed) | UNICOM |
|---|---|---|---|---|---|---|
| 119.325 | 124.45 335.625 | 127.05 (CTAF) L 285.4 | 120.175 | 134.75 | 134.75 | 122.7 |

Procedure NA for arrivals at SHEPE via V17 southwest bound.

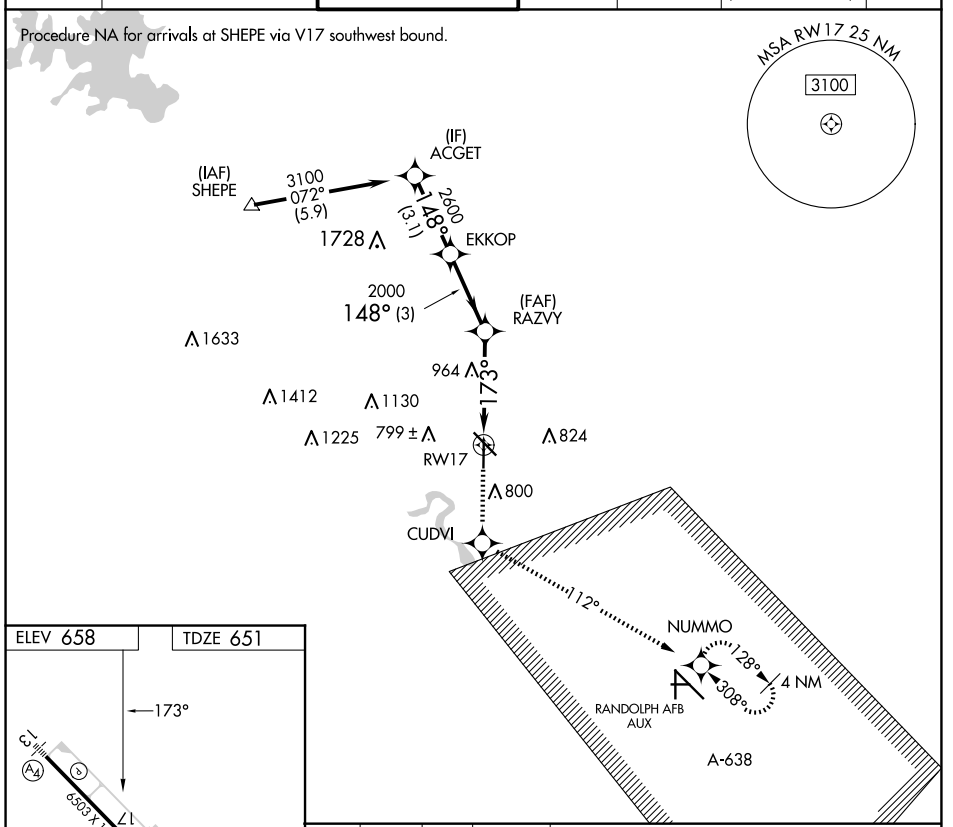


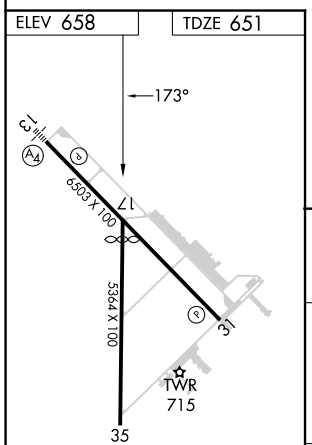


REIL Rwy 13
MIRL Rwys 13-31 and 17-35 L

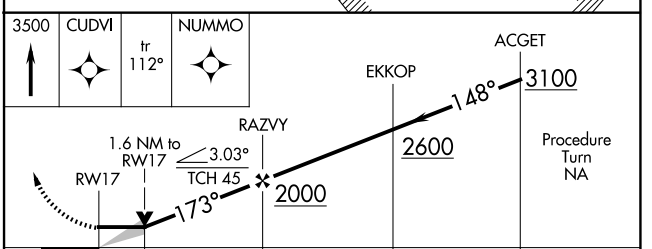


| CATEGORY | A | B | C | D |
|---|---|---|---|---|
| LNAV MDA | 1220-1 569 (600-1) | | 1220-1⅝ 569 (600-1⅝) | 1220-1¾ 569 (600-1¾) |




SC-3, 27 NOV 2025 to 25 DEC 2025