RNAV (GPS) RWY 23

ROSS COUNTY (RZT)

WAAS CH 69329 W23A	APP CRS 227°	Rwy ldg 5405	TDZE 716	Apt Elev 725

RNP APCH - GPS.

For uncompensated Baro-VNAV systems, LNAV/VNAV NA below -16°C or above 54°C. When local altimeter setting not received, use Rickenbacker Intl altimeter setting and increase all DA/MDA 60 feet, increase LPV all Cats, LNAV/VNAV all Cats and LNAV Cat C and D and Circling Cat C visibility ¼ mile. Baro-VNAV and VDP NA when using Rickenbacker Intl altimeter setting. Rwy 23 helicopter visibility reduction below ¾ SM NA.

MISSED APPROACH: Climb to 1500 then climbing right turn to 3000 direct JONEX and hold.

AWOS-3	COLUMBUS APP CON	UNICOM	
119.225	134.0 279.6	122.8 (CTAF)	123.0 L

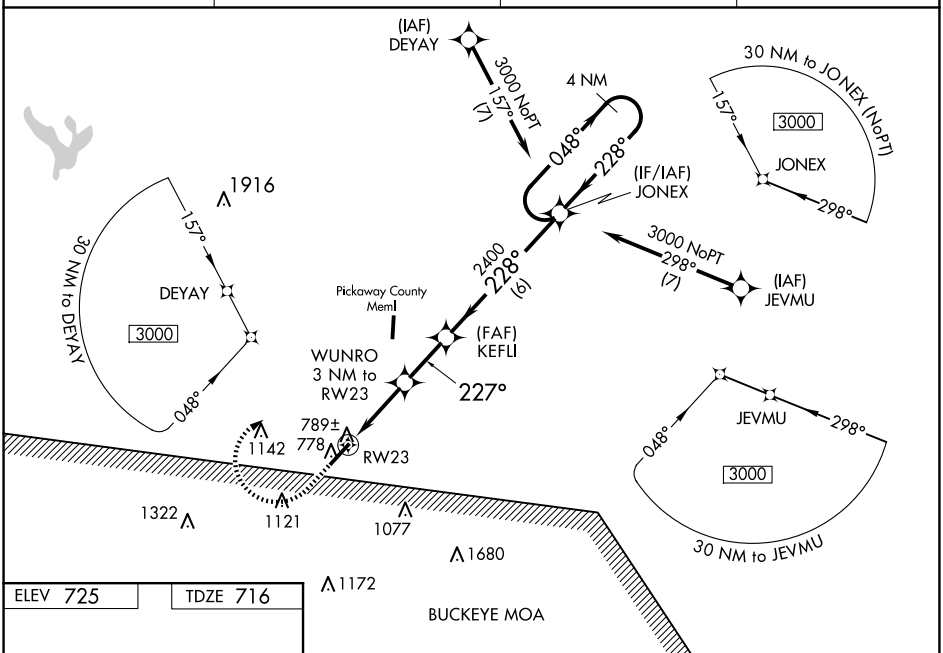

ELEV 725 TDZE 716

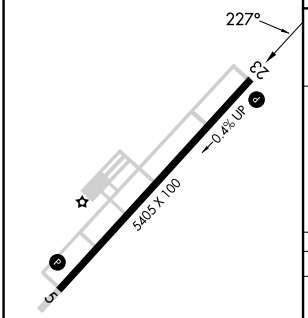

REIL Rwys 5 and 23 L
MIRL Rwy 5-23 L

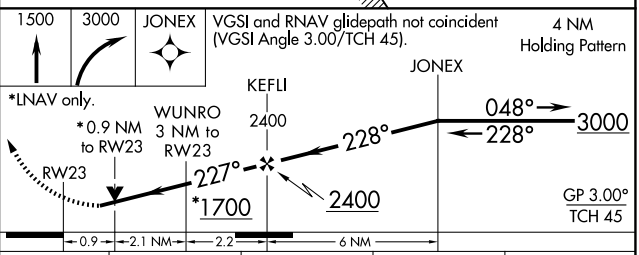

CATEGORY	A	B	C	D
LPV DA	966-¾ 250 (300-¾)			
LNAV/VNAV DA	1088-1¼ 372 (400-1¼)			
LNAV MDA	1040-1 324 (400-1)			
CIRCLING	1320-1 595 (600-1)	1380-1 655 (700-1)	1500-2¼ 775 (800-2¼)	1540-2¾ 815 (900-2¾)

EC-2, 27 NOV 2025 to 25 DEC 2025
EC-2, 27 NOV 2025 to 25 DEC 2025