WAAS CH 69218 W11A	APP CRS 110°	Rwy ldg 4402 TDZE 2925 Apt Elev 2925

RNAV (GPS) RWY 11
THOMAS COUNTY (TIF)

Baro-VNAV NA when using North Platte altimeter setting. For uncompensated Baro-VNAV systems, LNAV/VNAV NA below -20°C (-4°F) or above 54°C (130°F). DME/DME RNP-0.3 NA. Visibility reduction by helicopters NA. When local altimeter setting not received use North Platte altimeter setting and increase all DA 137 feet and all MDA 140 feet, increase LPV and LNAV/VNAV Cats A and B visibility ½ mile. VDP NA with North Platte altimeter setting.

MISSED APPROACH: Climb to 5000 direct NUXRO and hold.

AWOS-3	DENVER CENTER	CTAF
120.825	127.95 338.2	122.9

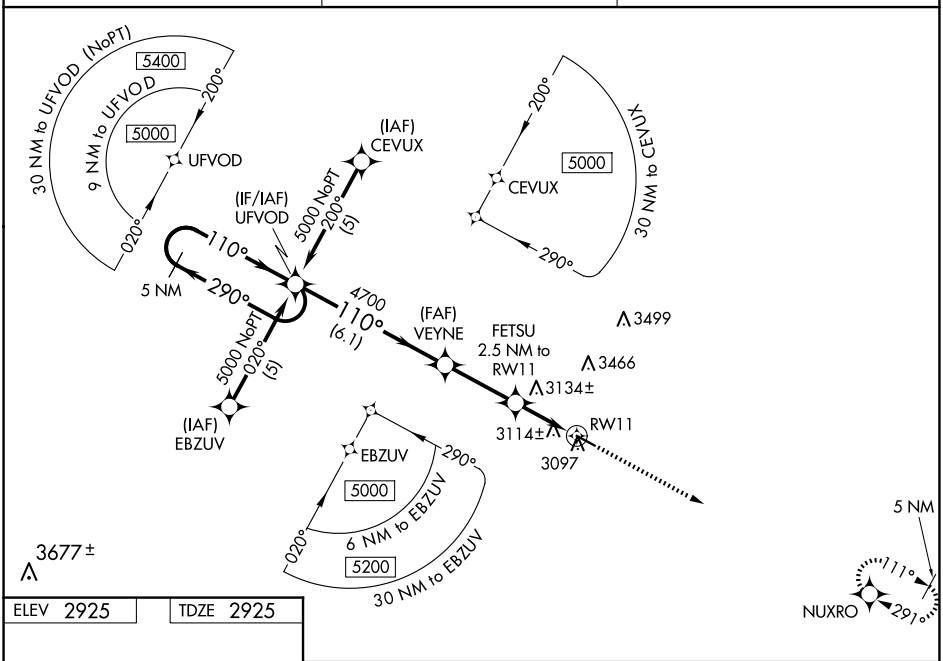

ELEV 2925	TDZE 2925

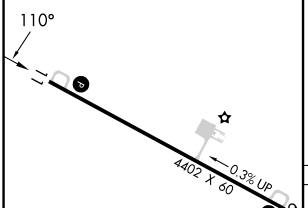

MIRL Rwy 11-29 L
REIL Rwys 11 and 29 L

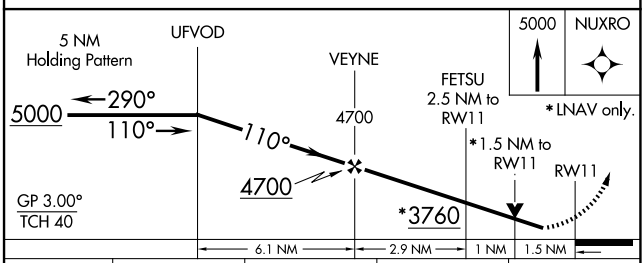

CATEGORY	A	B	C	D
LPV DA	3175-1	250 (300-1)	NA	
LNAV/VNAV DA	3490-2	565 (600-2)	NA	
LNAV MDA	3440-1	515 (600-1)	NA	
CIRCLING	3480-1	555 (600-1)	NA	

NC-2, 27 NOV 2025 to 25 DEC 2025
NC-2, 27 NOV 2025 to 25 DEC 2025