APP CRS	Rwy ldg	3800
048°	TDZE	280
	Apt Elev	280

RNAV (GPS) RWY 5
HALL-MILLER MUNI (ATA)

RNP APCH.

T A NA Rwy 5 helicopter visibility reduction below ¾ SM NA. Use Texarkana altimeter setting, when not received use Mount Pleasant altimeter setting and increase all MDA 40 feet.

MISSED APPROACH: Climb to 3000 direct YOVUK and left turn via 302° track to DOGGE and hold.

AWOS-3	TXK ASOS	FORT WORTH CENTER	CTAF
118.250	120.2	123.925 269.475	122.9 L

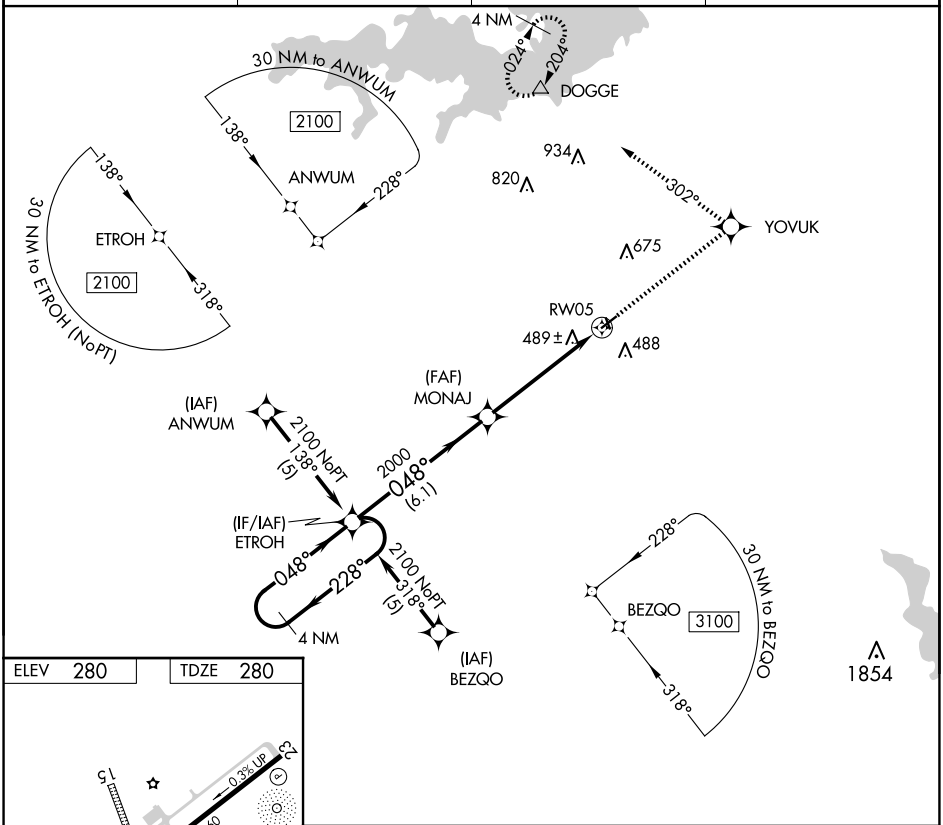

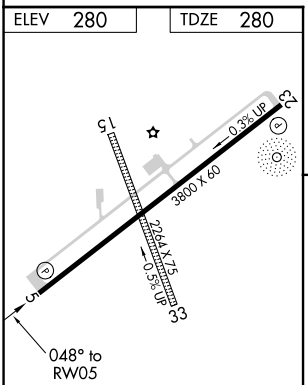

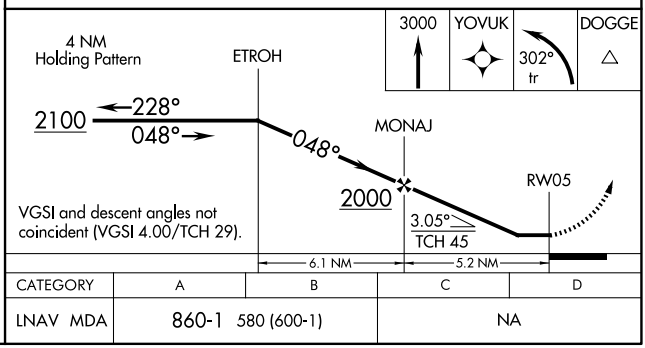

CATEGORY	A	B	C	D
LNAV MDA	860-1 580 (600-1)		NA	

MIRL Rwy 5-23 L
REIL Rwys 5 and 23 L

SC-2, 27 NOV 2025 to 25 DEC 2025
SC-2, 27 NOV 2025 to 25 DEC 2025