WAAS CH 69425 W36A	APP CRS 355°	Rwy ldg 3500 TDZE 1538 Apt Elev 1538

RNAV (GPS) RWY 36
BELLEVILLE MUNI (RPB)

RNP APCH.

NA Circling NA to Rwys 14 and 32. Use Concordia altimeter setting.

MISSED APPROACH: Climb to 3400 direct FEBNO and hold.

CNK ASOS	MINNEAPOLIS CENTER	UNICOM
123.825	126.4 317.7	122.8 (CTAF) L

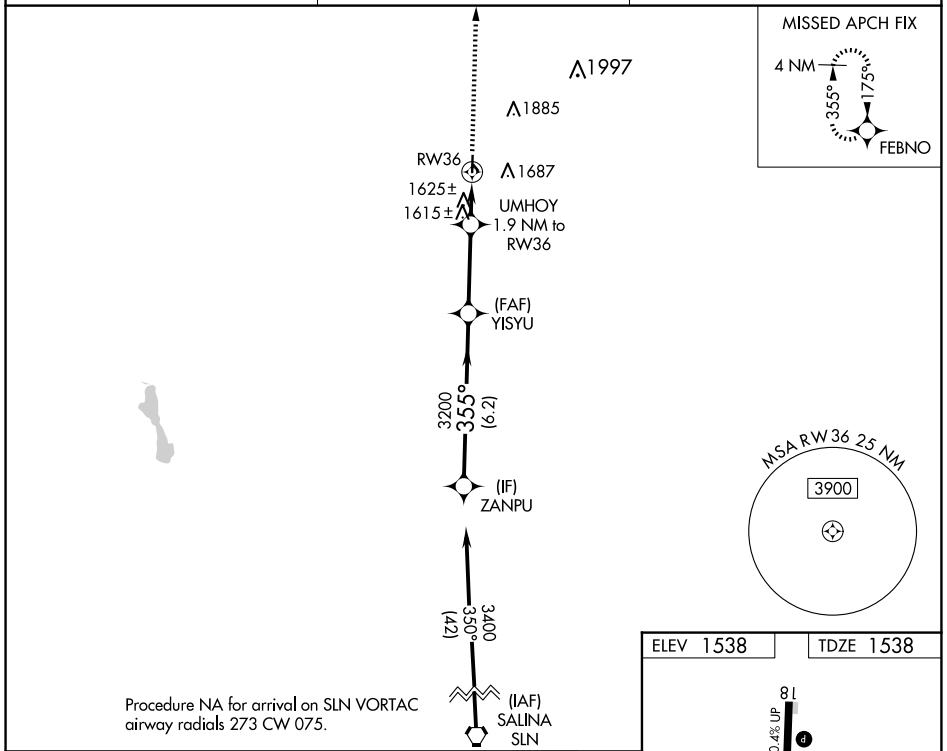

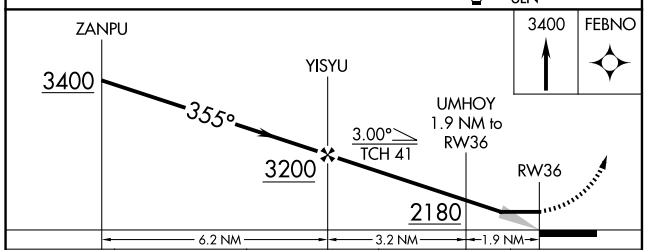

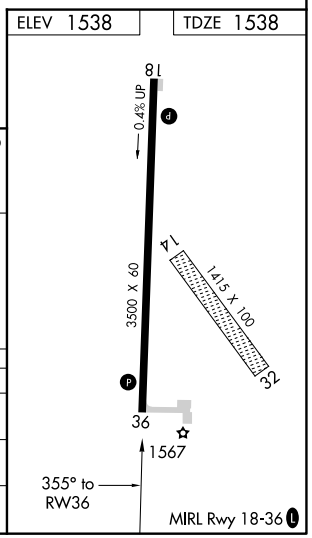

CATEGORY	A	B	C	D
LP MDA	1920-1 382 (400-1)		1920-1⅛ 382 (400-1⅛)	NA
LNAV MDA	1920-1 382 (400-1)		1920-1⅛ 382 (400-1⅛)	NA
CIRCLING	2080-1 542 (600-1)	2220-1 682 (700-1)	2280-2¼ 742 (800-2¼)	NA

NC-2, 27 NOV 2025 to 25 DEC 2025