APP CRS	Rwy ldg	5499
189°	TDZE	968
	Apt Elev	988

RNAV (GPS) RWY 19
PENN YAN/YATES COUNTY (PEO)

DME/DME RNP-0.3 NA. When local altimeter setting not received, use Elmira altimeter setting; increase all MDA 80 feet and visibility S-19 Cat C and D, and Circling Cat B and C ¼ SM.

MISSED APPROACH: Climbing left turn to 4000 direct GIBBE and hold, continue climb-in-hold to 4000.

ASOS	ELMIRA APP CON★	UNICOM
121.175	124.3 257.8	123.0 (CTAF) L

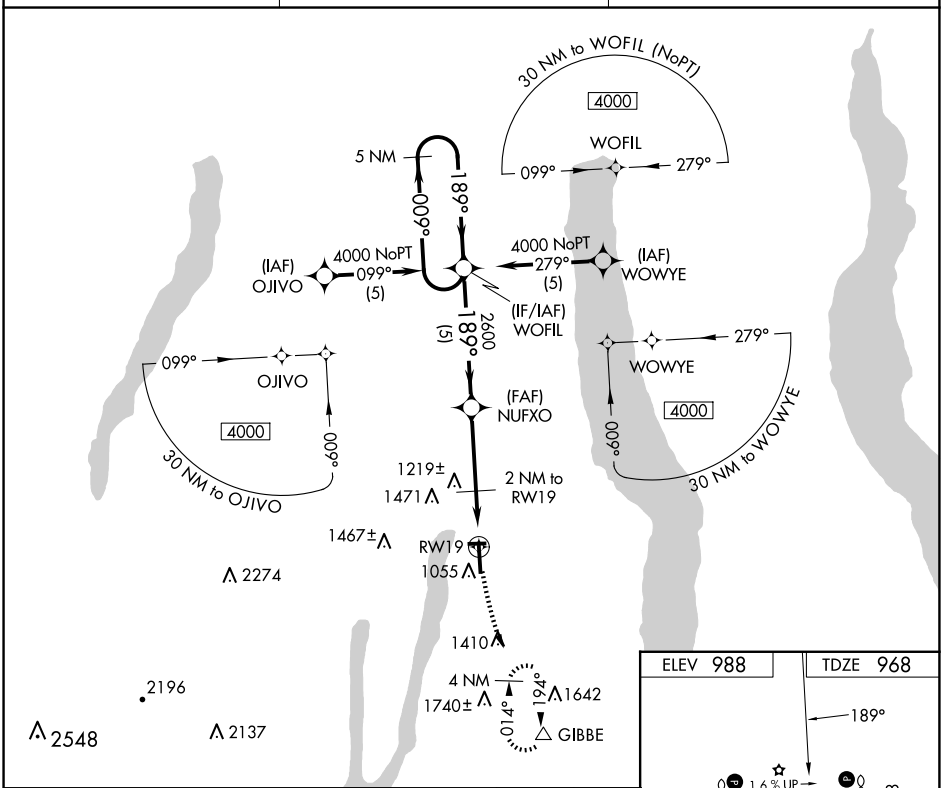

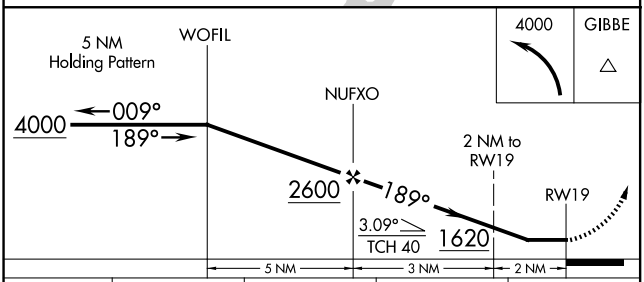

CATEGORY	A	B	C	D
LNAV MDA	1400-1 432 (500-1)		1400-1¼ 432 (500-1¼)	1400-1½ 432 (500-1½)
CIRCLING	1500-1 512 (600-1)	1720-1 732 (800-1)	1820-2½ 832 (900-2½)	1980-3 992 (1000-3)

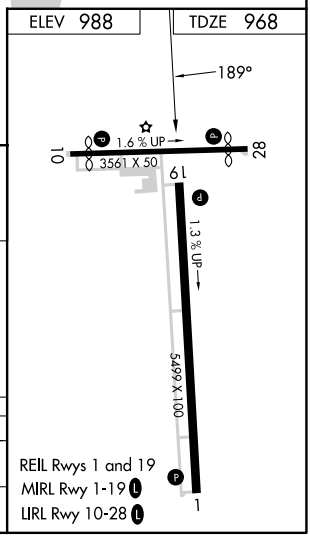

NE-2, 27 NOV 2025 to 25 DEC 2025

NE-2, 27 NOV 2025 to 25 DEC 2025