APP CRS	Rwy ldg	5001
002°	TDZE	673
	Apt Elev	679

RNAV (GPS) RWY 36
WHITE COUNTY (MCX)

DME/DME RNP-0.3 NA. Straight-in Rwy 36 NA at night, Circling Rwy 36 NA at night. Rwy 36 helicopter visibility reduction below 1 SM NA.

MISSED APPROACH: Climb to 3000 direct UVOKY and hold.

AWOS-3P	GRISSOM APP CON ★	UNICOM
124.05	123.85 291.675	122.8 (CTAF) L

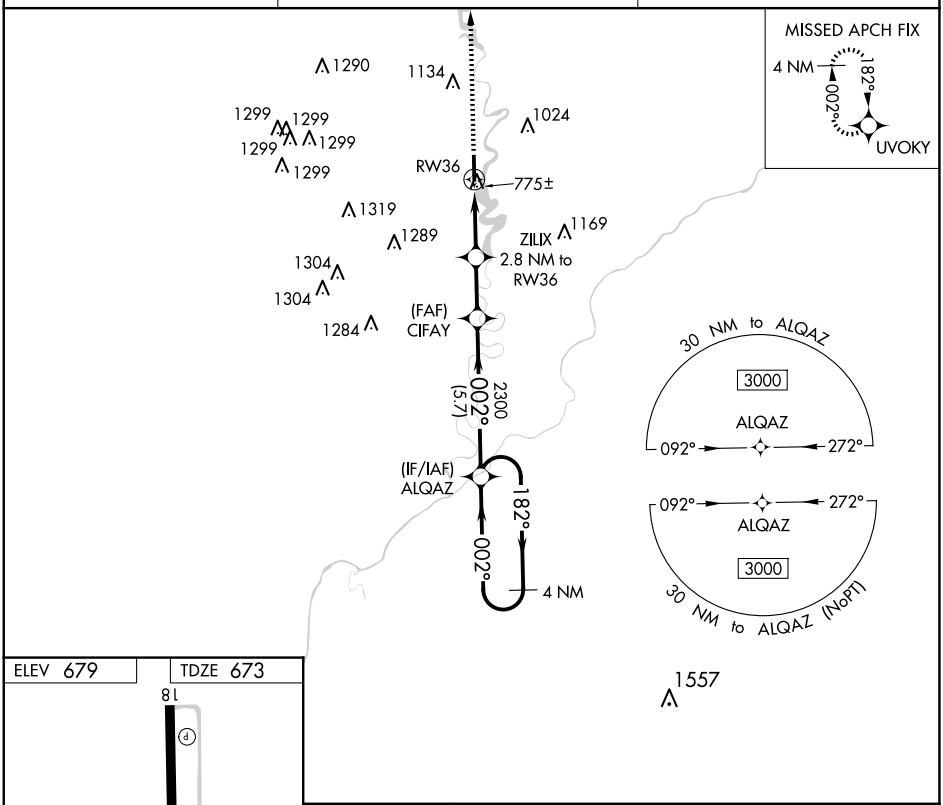

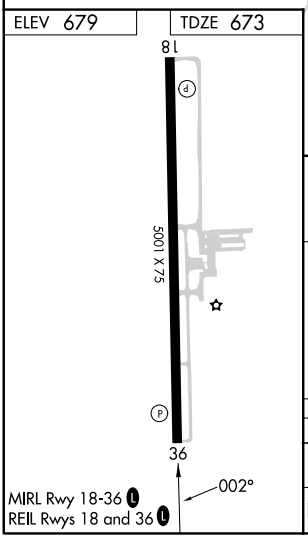

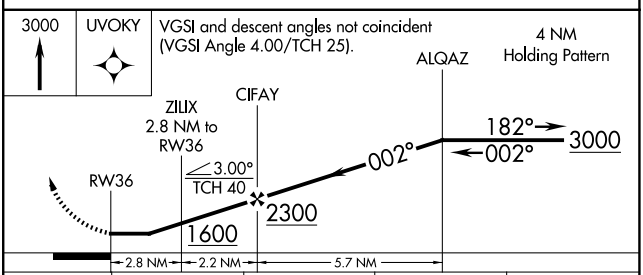

CATEGORY	A	B	C	D
LNAV MDA	1040-1 367 (400-1)			
C CIRCLING	1200-1 521 (600-1)	1340-1 661 (700-1)	1500-2½ 821 (900-2½)	1500-2¾ 821 (900-2¾)

EC-2, 27 NOV 2025 to 25 DEC 2025
EC-2, 27 NOV 2025 to 25 DEC 2025