WAAS CH 58108 W23A	APP CRS 229°	Rwy ldg 6005 TDZE 37 Apt Elev 40

RNAV (GPS) RWY 23
GEORGETOWN COUNTY (GGE)

RNP APCH.

For uncompensated Baro-VNAV systems, LNAV/VNAV NA below -15°C or above 54°C.
Circling Rwy 11, 29 NA at night. Rwy 23 helicopter visibility reduction below ¾ SM NA.

MISSED APPROACH: Climb to 2000 direct CEGAC and hold.

AWOS-3	MYRTLE BEACH APP CON ★	GCO	UNICOM
118.275	127.4 257.95	121.725	123.0 (CTAF) L

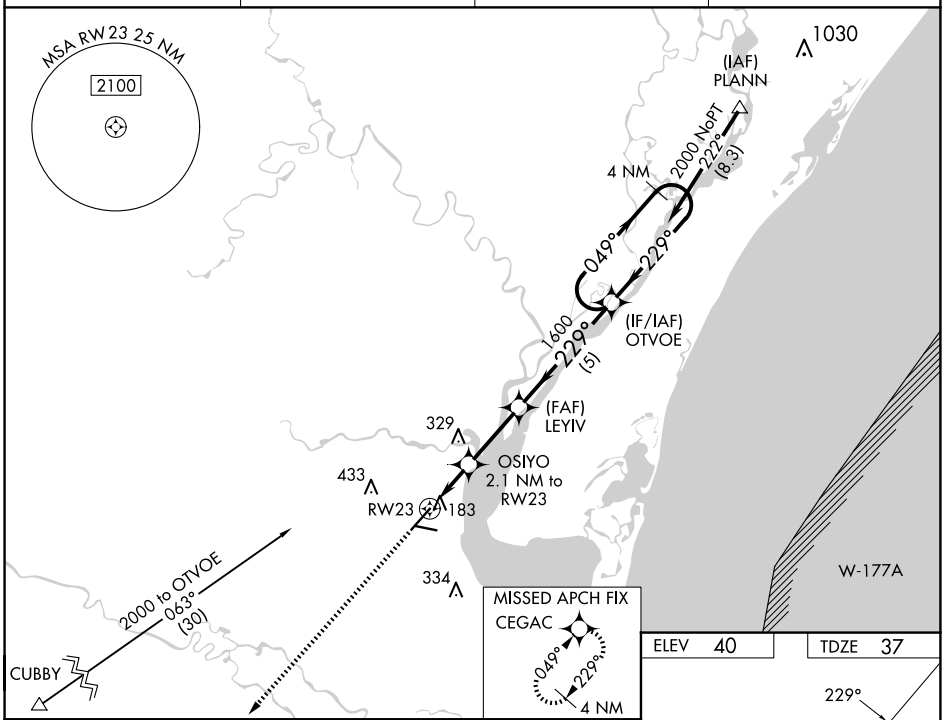

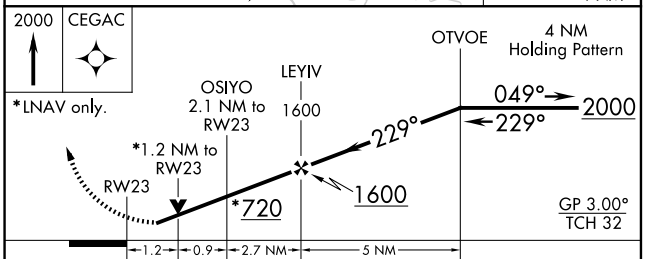

CATEGORY	A	B	C	D
LPV DA	323-1 286 (300-1)			
LNAV/VNAV DA	347-1⅛ 310 (400-1⅛)			
LNAV MDA	440-1 403 (500-1)		440-1⅛ 403 (500-1⅛)	
C CIRCLING	500-1 460 (500-1)	520-1 480 (500-1)	740-2 700 (700-2)	740-2¼ 700 (700-2¼)

ELEV 40 TDZE 37

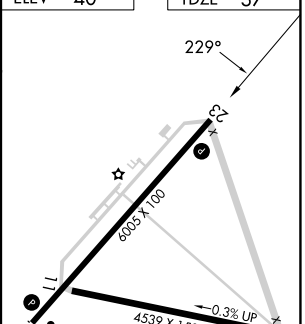

MIRL Rwy 11-29
MIRL Rwy 5-23 L
REIL Rwy 5 L

SE-2, 27 NOV 2025 to 25 DEC 2025

SE-2, 27 NOV 2025 to 25 DEC 2025