APP CRS	Rwy ldg	4202
343°	TDZE	1190
	Apt Elev	1214

RNAV (GPS) RWY 34
LAMPASAS (LZZ)

RNP APCH - GPS.

Rwy 34 helicopter visibility reduction below ¾ SM NA.
Circling Rwy 16 NA at night.

MISSED APPROACH: Climb to 3100 direct AGJ VORTAC and hold, continue climb-in-hold to 3100.

AWOS-3	GRAY APP CON	UNICOM
119.075	120.075 323.15	122.8 (CTAF) L

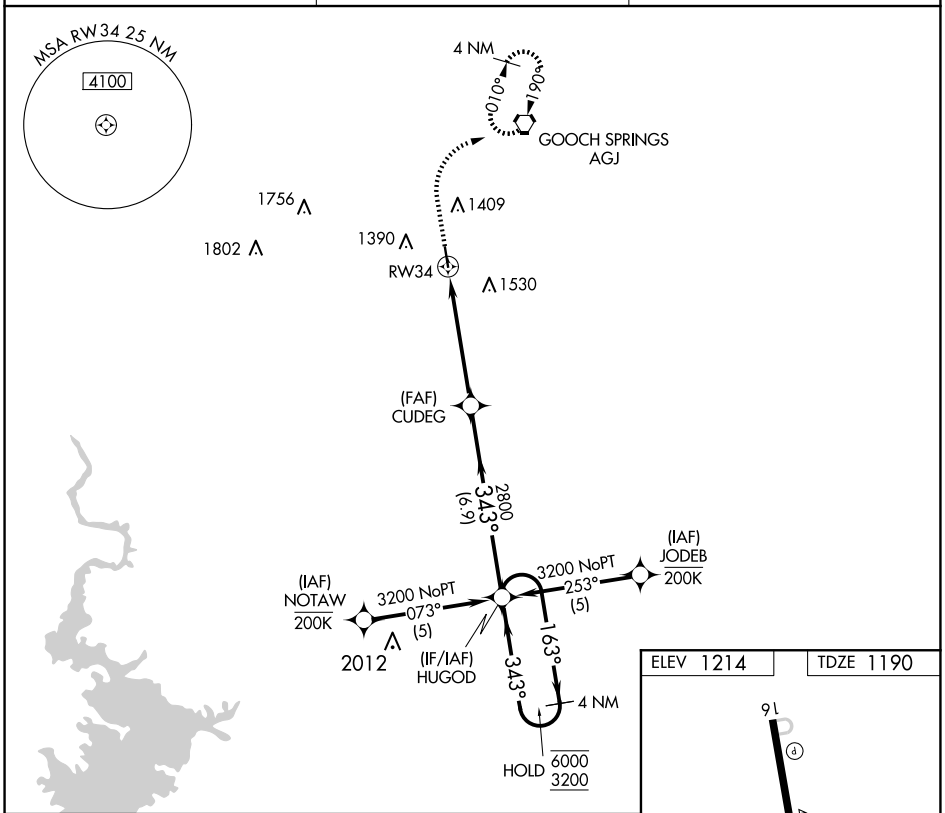

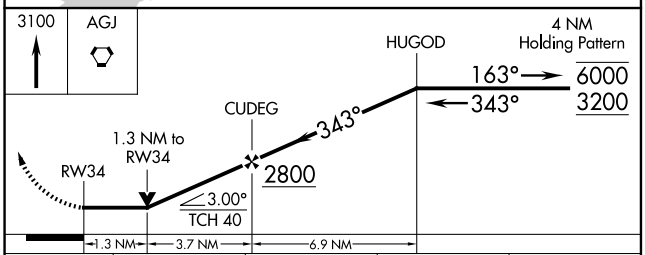

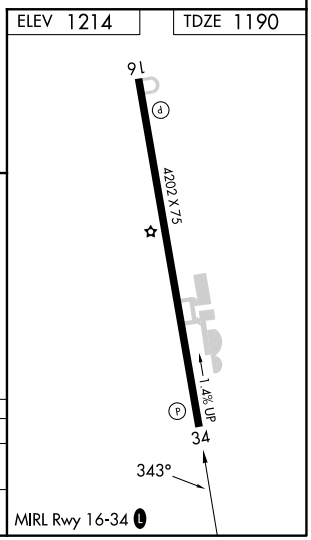

CATEGORY	A	B	C	D
LNAV MDA	1620-1 430 (500-1)		1620-1¼ 430 (500-1¼)	NA
CIRCLING	1760-1 546 (600-1)	1880-1 666 (700-1)	1880-1¾ 666 (700-1¾)	NA

SC-3, 27 NOV 2025 to 25 DEC 2025

SC-3, 27 NOV 2025 to 25 DEC 2025