WAAS CH 97416 W25A	APP CRS 252°	Rwy Ldg 4000 TDZE 643 Apt Elev 643

RNAV (GPS) RWY 25
MASON COUNTY (3I2)

RNP APCH - GPS.

-16°C

Circling NA NW of Rwy 7-25. Baro-VNAV NA when using UNI altimeter setting. For uncompensated Baro-VNAV systems, LNAV/VNAV NA below -16°C or above 47°C. Rwy 25 helicopter visibility reduction below ¾ SM NA. When local altimeter setting not received, use UNI altimeter setting and increase all DA 61 feet and all MDA 80 feet, increase LPV all Cats visibility ¼ mile and increase LNAV/VNAV all Cats visibility 1 mile. VDP NA when using UNI altimeter setting.

MISSED APPROACH: Climb to 3200 direct WAMAX and hold.

AWOS-3	HUNTINGTON APP CON	UNICOM
119.675	128.4 270.1	122.8 (CTAF) L

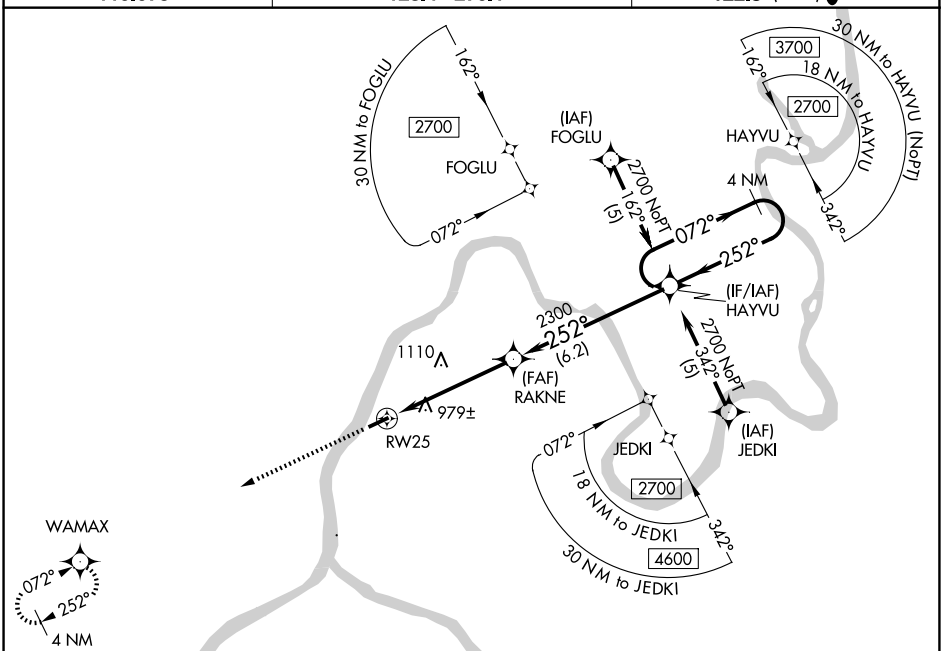

ELEV 643	TDZE 643

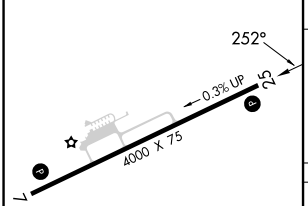

REIL Rwys 7 and 25 L
MIRL Rwy 7-25 L

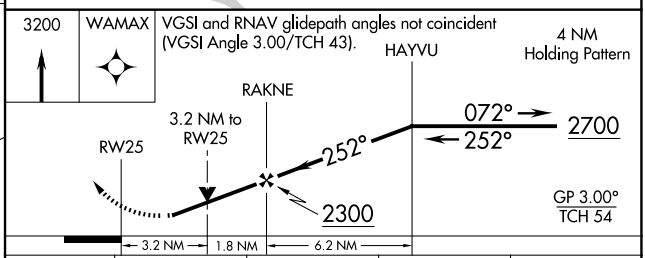

CATEGORY	A	B	C	D
LPV DA	1430-2¾		787 (800-2¾)	
LNAV/VNAV DA	1727-4		1084 (1100-4)	
LNAV MDA	1700-1¼ 1057 (1100-1¼)	1700-1½ 1057 (1100-1½)	1700-3	1057 (1100-3)
CIRCLING	1700-1¼ 1057 (1100-1¼)	1700-1½ 1057 (1100-1½)	1700-3	1057 (1100-3)

NE-4, 27 NOV 2025 to 25 DEC 2025
NE-4, 27 NOV 2025 to 25 DEC 2025