WAAS CH 78040 W18A	APP CRS 181°	Rwy ldg 3672 TDZE 819 Apt Elev 824

RNAV (GPS) RWY 18
PORTAGE MUNI (C47)

RNP APCH - GPS.

NA Rwy 18 helicopter visibility reduction below 1 SM NA. Procedure NA at night. Use Baraboo altimeter setting.

MISSED APPROACH: Climbing left turn to 2600 direct HOPES and hold.

DLL AWOS-3	MADISON APP CON ★	UNICOM
118.325	135.45 343.7	122.7 (CTAF)

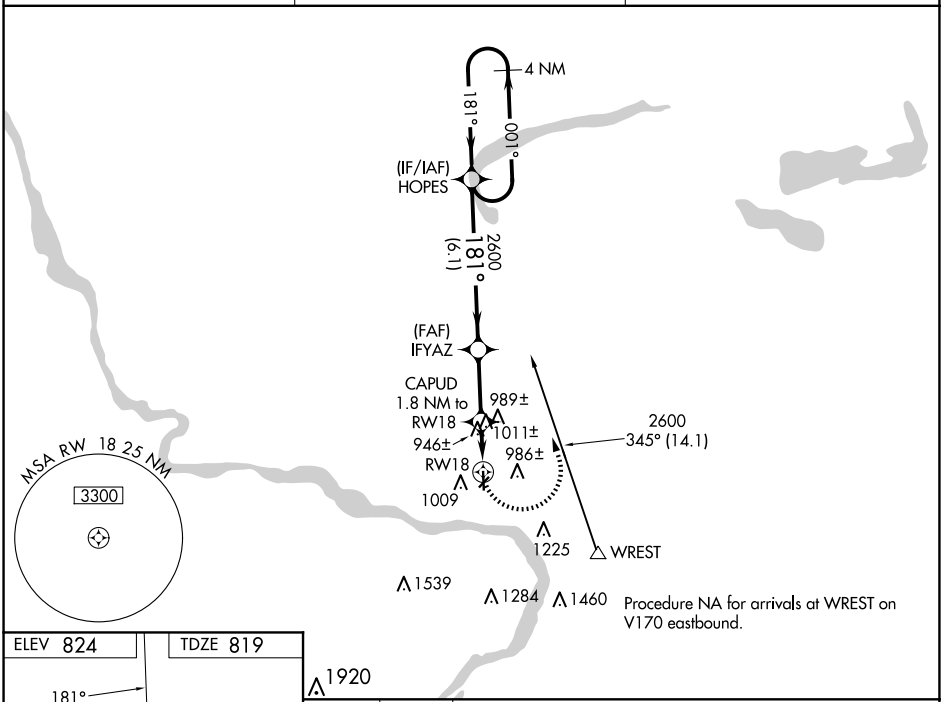

ELEV 824 TDZE 819

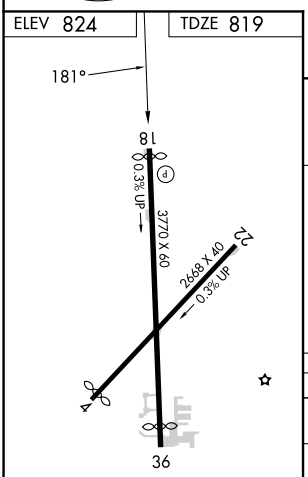

REIL Rwy 18
MIRL Rwy 18-36

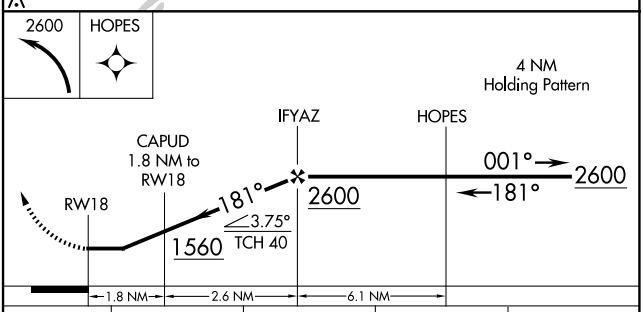

CATEGORY	A	B	C	D
LP MDA	1260-1	441 (500-1)	1260-1⅜ 441 (500-1⅜)	NA
LNAV MDA	1320-1	501 (500-1)	1320-1⅜ 501 (500-1⅜)	NA
C CIRCLING	1420-1	596 (600-1)	1640-2½ 816 (900-2½)	NA

EC-3, 27 NOV 2025 to 25 DEC 2025
EC-3, 27 NOV 2025 to 25 DEC 2025