WAAS CH 82523 W23A	APP CRS 228°	Rwy ldg 3406 TDZE 1430 Apt Elev 1432

RNAV (GPS) RWY 23
WAYNE MUNI/STAN MORRIS FLD (LCG)

RNP APCH.

Circling NA to Rwys 13 and 31. Rwy 23 helicopter visibility reduction below ¾ SM NA. For uncompensated Baro-VNAV systems, LNAV/VNAV NA below -17°C or above 54°C.

MISSED APPROACH: Climb to 3400 direct CEKAC and hold.

AWOS-3	SIOUX CITY APP CON *	UNICOM
120.125	124.6 307.0	122.8 (CTAF) L

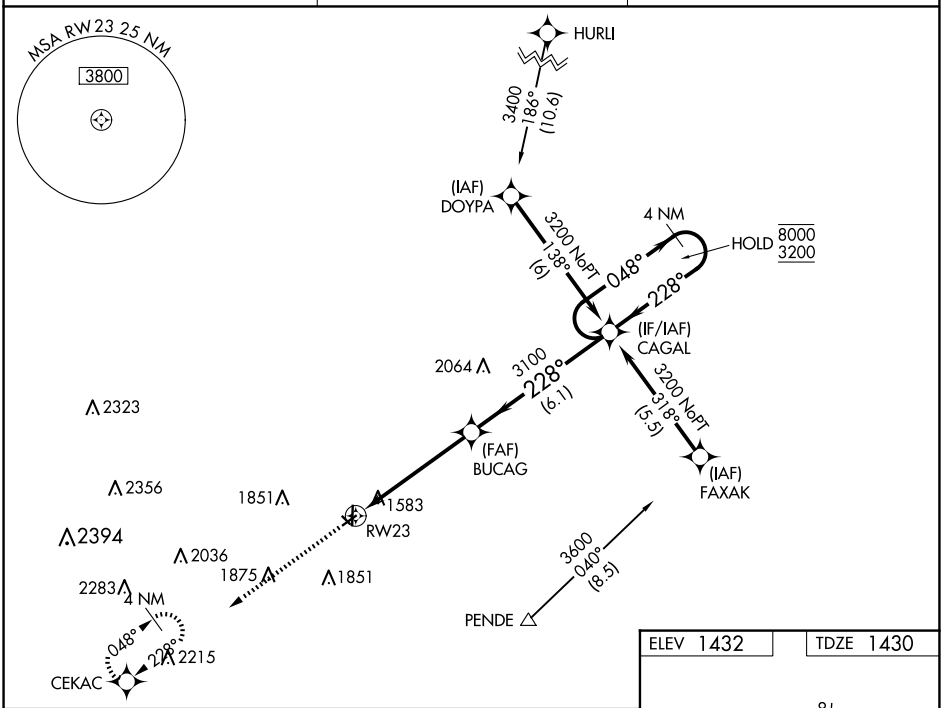

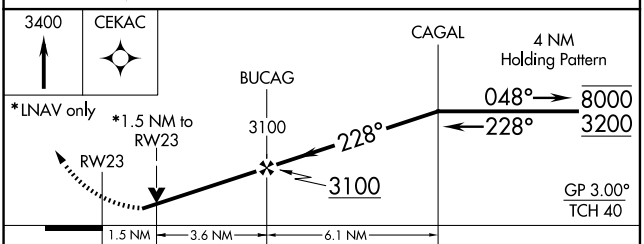

CATEGORY	A	B	C	D
LPV DA	1866-1½ 436 (500-1½)		NA	
LNAV/VNAV DA	1869-1½ 439 (500-1½)		NA	
LNAV MDA	1940-1 510 (600-1)		NA	
CIRCLING	2000-1 568 (600-1)		NA	

ELEV 1432 TDZE 1430

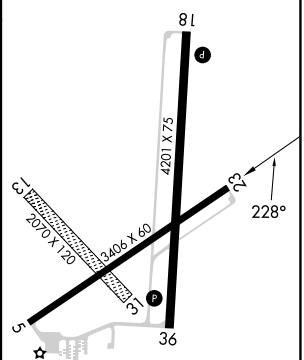

MIRL Rwys 5-23 and 18-36 L

NC-2, 27 NOV 2025 to 25 DEC 2025
NC-2, 27 NOV 2025 to 25 DEC 2025