| APP CRS | Rwy ldg | N/A |
|---|---|---|
| 286° | TDZE | N/A |
| | Apt Elev | 644 |

# RNAV (GPS)-B
## HERMISTON MUNI (HRI)

RNP APCH.

Circling Rwy 5 NA at night.

MISSED APPROACH: Climbing right turn to 4000 direct PDT VORTAC and hold.

| ASOS | SPOKANE APP CON ★ | UNICOM |
|---|---|---|
| 135.225 | 133.15 379.15 | 122.8 (CTAF) L |

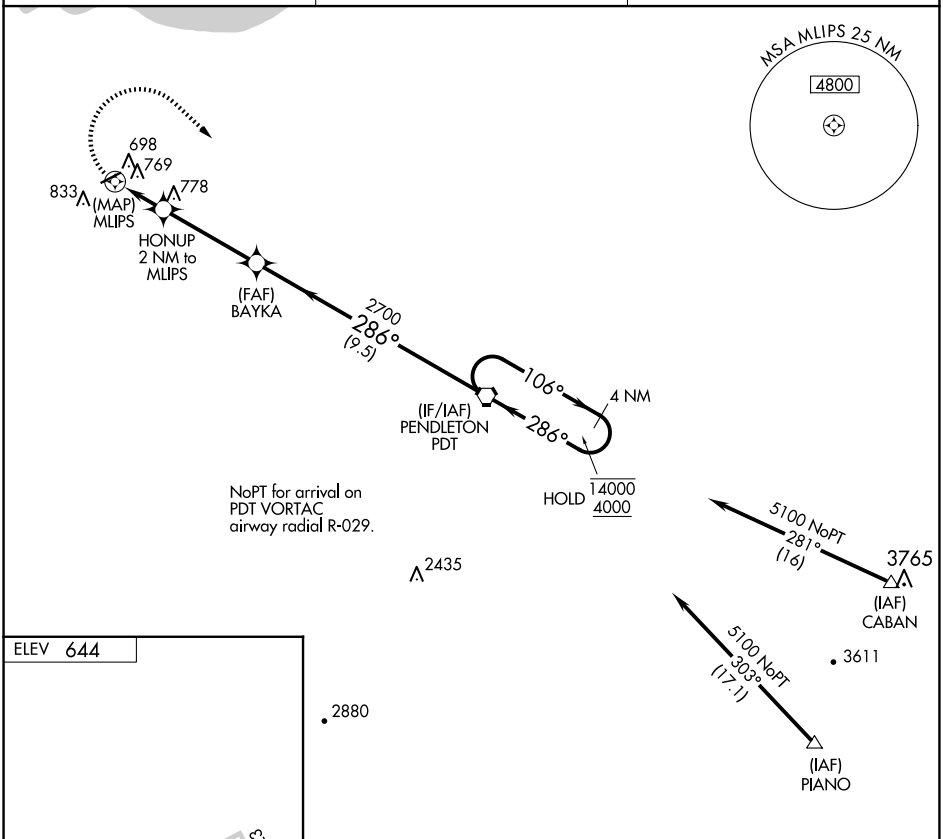


ELEV 644

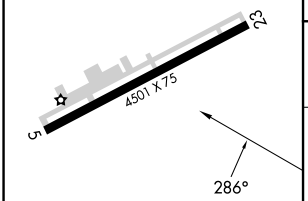


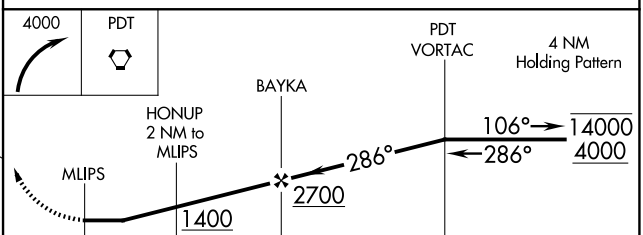


| CATEGORY | A | B | C | D |
|---|---|---|---|---|
| C CIRCLING | 1140-1 496 (500-1) | | 1140-1½ 496 (500-1½) | 1260-2 616 (700-2) |

REIL Rwy 23 L
MIRL Rwy 5-23 L



NW-1, 27 NOV 2025 to 25 DEC 2025
NW-1, 27 NOV 2025 to 25 DEC 2025