WAAS CH 77644 W13A	APP CRS 133°	Rwy ldg 3203 TDZE 889 Apt Elev 891

RNAV (GPS) RWY 13
BOWLING GREEN MUNI (H19)

RNP APCH-GPS.

Circling Rwy 31 NA at night. Baro-VNAV NA. Use Quincy altimeter setting.

MISSED APPROACH: Climb to 2500 direct MIKOE and hold.

UIN ASOS	KANSAS CITY CENTER	UNICOM
121.425	126.225 317.775	122.8 (CTAF) L

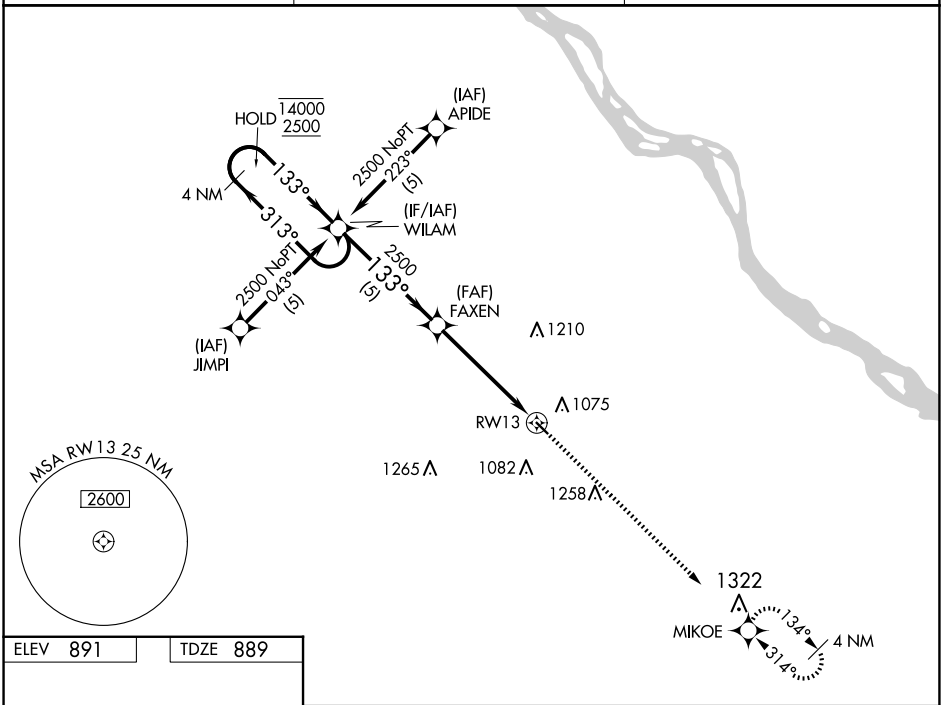

ELEV 891	TDZE 889

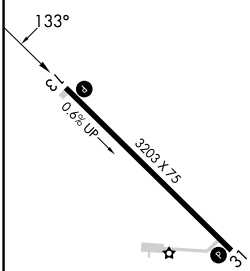

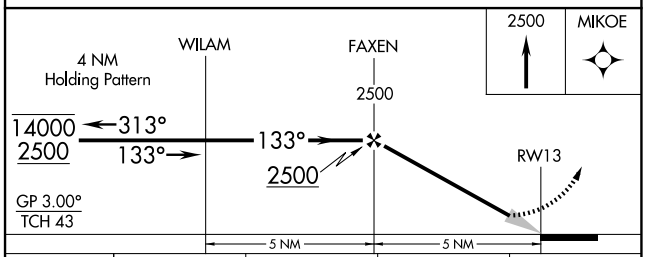

CATEGORY	A	B	C	D
LPV DA	1236-1	347 (400-1)	NA	
LNAV/VNAV DA	1236-1	347 (400-1)	NA	
LNAV MDA	1360-1	471 (500-1)	NA	
C CIRCLING	1480-1	589 (600-1)	NA	

MIRL Rwy 13-31 L
REIL Rwys 13 and 31 L

NC-3, 27 NOV 2025 to 25 DEC 2025