WAAS CH 45803 W19A	APP CRS 187°	Rwy Ldg 4206 TDZE 795 Apt Elev 798

RNAV (GPS) RWY 19
SKYHAVEN (RCM)

RNP APCH - GPS.

Baro-VNAV NA when using SZL altimeter setting. For uncompensated Baro-VNAV systems, LNAV/VNAV NA below -16°C or above 54°C. Rwy 19 helicopter visibility reduction below ¾ SM NA. When local altimeter setting not received, use SZL altimeter setting and increase LPV DA to 1084 feet; increase LNAV/VNAV DA to 1139 feet; increase all MDAs 40 feet; and Circling visibility Cat C ¼ SM.

MISSED APPROACH: Climb to 3000 direct BEJCY and hold.

AWOS-3PT	WHITEMAN APP CON ★	UNICOM
119.575	127.45 284.0	123.0 (CTAF) L

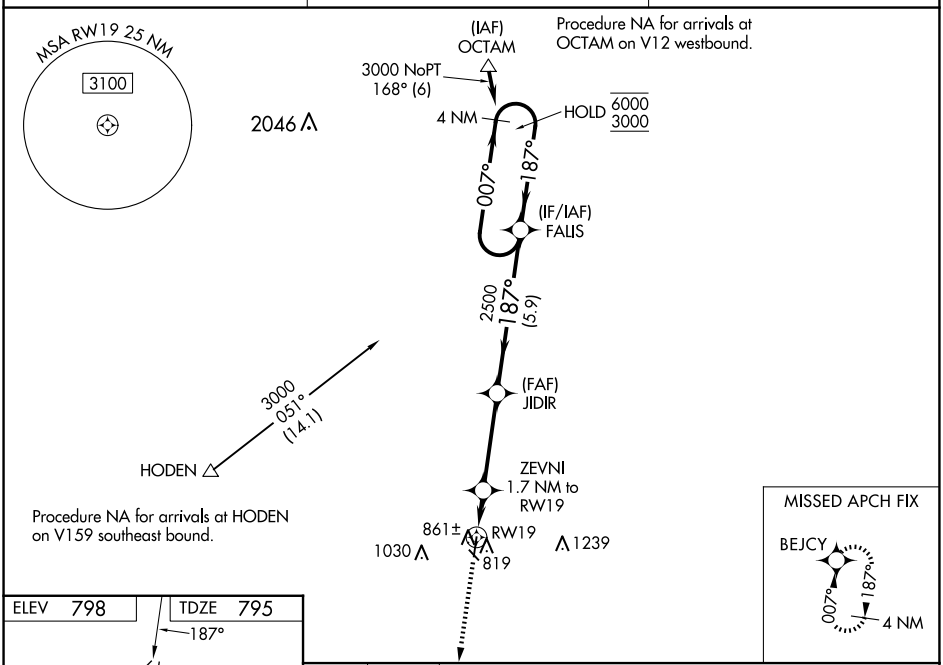

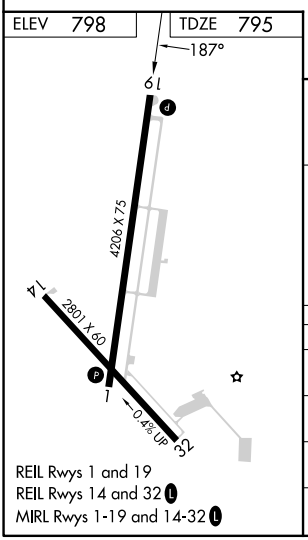

REIL Rwys 1 and 19
REIL Rwys 14 and 32 L
MIRL Rwys 1-19 and 14-32 L

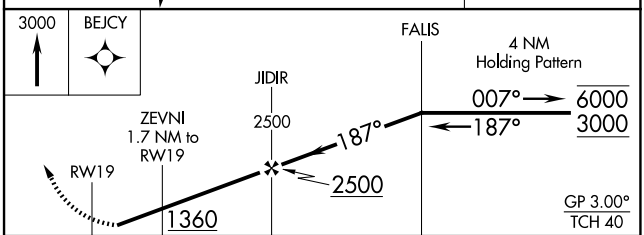

CATEGORY	A	B	C	D
LPV DA	1045-1 250 (300-1)			NA
LNAV/VNAV DA	1100-1 305 (400-1)			NA
LNAV MDA	1240-1 445 (500-1)		1240-1⅜ 445 (500-1⅜)	NA
C CIRCLING	1260-1 462 (500-1)	1340-1 542 (600-1)	1380-1½ 582 (600-1½)	NA

NC-3, 27 NOV 2025 to 25 DEC 2025