APP CRS	Rwy Ldg	4000
348°	TDZE	473
	Apt Elev	484

RNAV (GPS) RWY 35
GIDDINGS-LEE COUNTY (GYB)

RNP APCH - GPS.

Rwy 35 helicopter visibility reduction below 1 SM NA. Procedure NA at night.
When local altimeter setting not received, use AUS altimeter setting and increase all MDAs 100 feet and LNAV visibility Cat C ¼ SM, and Circling visibility Cat C ¼ SM.

MISSED APPROACH: Climb to 2500 direct PPENS and hold.

AWOS-3	AUSTIN APP CON	UNICOM
119.225	127.225 317.65	123.05 (CTAF)

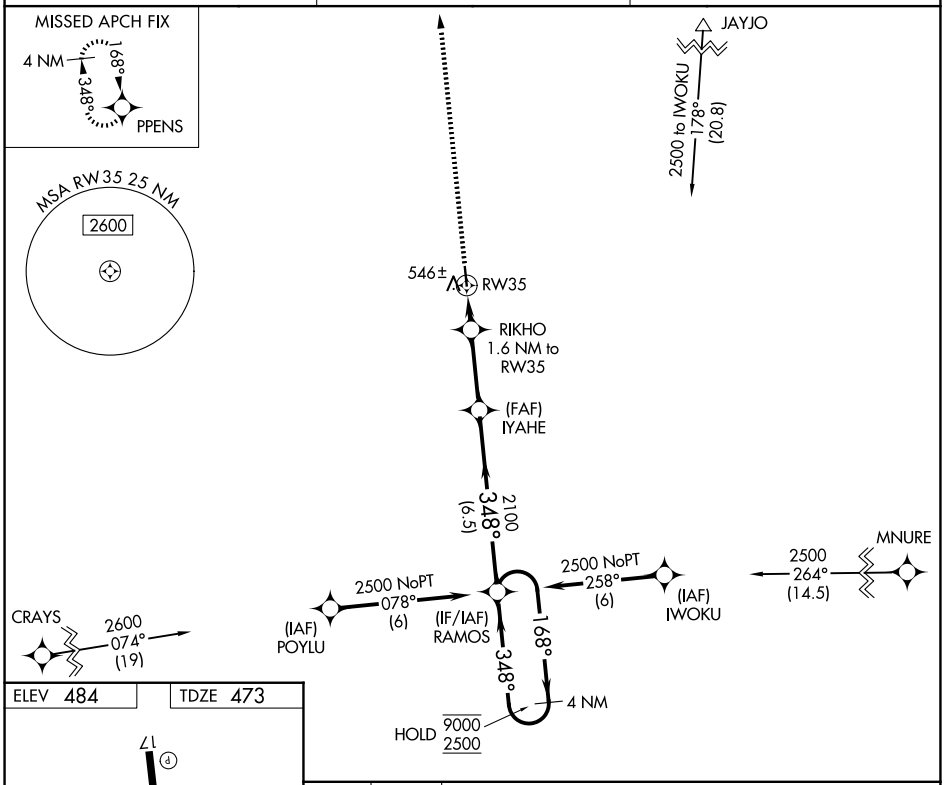

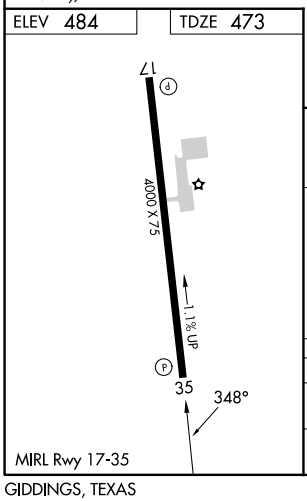

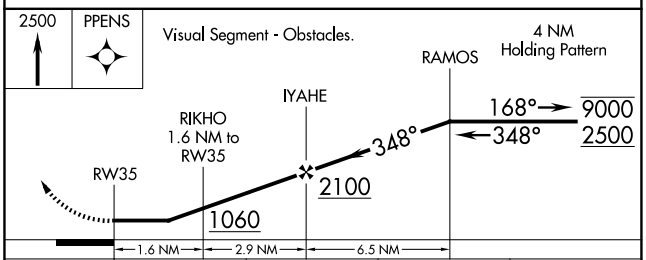

CATEGORY	A	B	C	D
LNAV MDA	800-1 327 (400-1)			NA
CIRCLING	880-1 396 (400-1)	1160-1 676 (700-1)	1240-2¼ 756 (800-2¼)	NA

SC-5, 27 NOV 2025 to 25 DEC 2025
SC-5, 27 NOV 2025 to 25 DEC 2025