WAAS CH 86244 W06A	APP CRS 058°	Rwy ldg 5500 TDZE 2402 Apt Elev 2419

RNAV (GPS) RWY 6R

RYAN FLD (RYN)

RNP APCH - GPS.

Circling NA for Cat D north of Rwy 24R and east of Rwy 15.
Rwy 6R helicopter visibility reduction below ¾ SM NA.
For uncompensated Baro-VNAV systems, LNAV/VNAV NA below -19°C or above 54°C.

MISSED APPROACH: Max 240K until JIPSY. Climb to 2900 then climbing left turn to 7000 direct JIPSY and hold. Continue climb-in-hold to 7000.

ATIS	TUSCON APP CON	RYAN TOWER*	GND CON
133.35	128.5 273.6	125.8 (CTAF) L	118.2

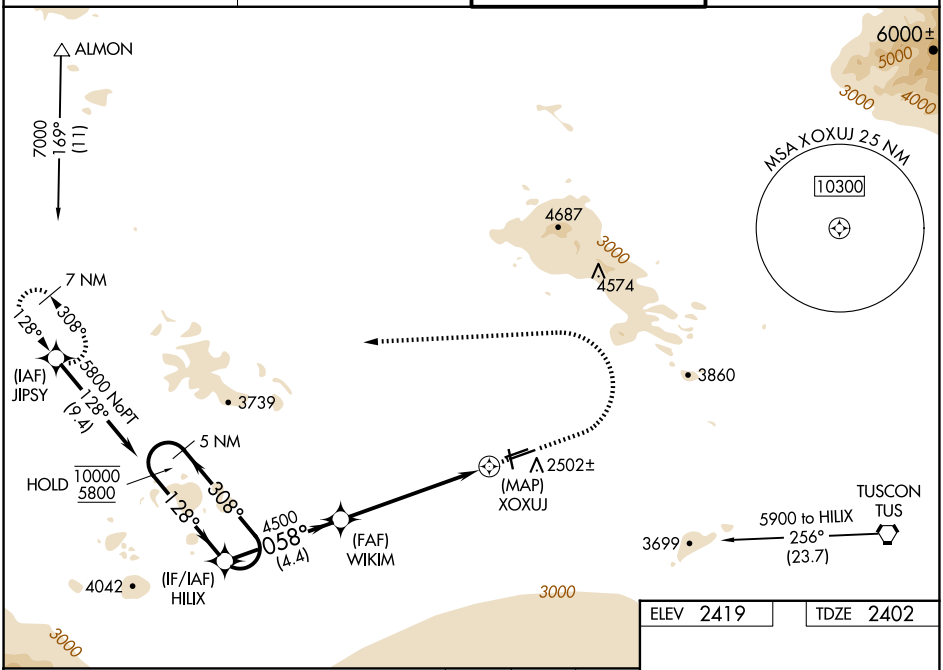

ELEV 2419	TDZE 2402

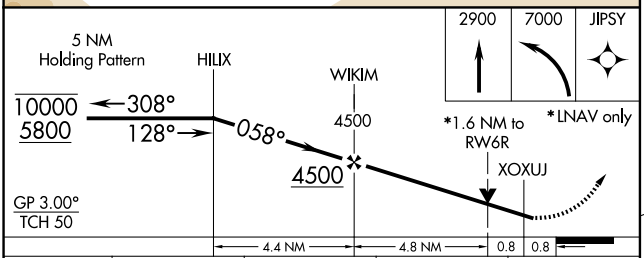

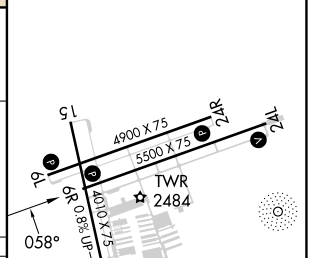

CATEGORY	A	B	C	D
LPV DA	2675-⅞ 273 (300-⅞)			
LNAV/VNAV DA	2756-1 354 (400-1)			
LNAV MDA	2960-1 558 (600-1)		2960-1⅝ 558 (600-1⅝)	
C CIRCLING	2960-1 541 (600-1)		3040-1¾ 621 (700-1¾)	3320-3 901 (1000-3)

MIRL Rwy 6L-24R
REIL Rwys 6R and 6L
MIRL Rwys 6R-24L and 15-33 L

SW-4, 27 NOV 2025 to 25 DEC 2025
SW-4, 27 NOV 2025 to 25 DEC 2025