WAAS CH 42706 W31A	APP CRS 315°	Rwy ldg 5400 TDZE 1076 Apt Elev 1076

RNAV (GPS) RWY 31
WARROAD INTL MEML (RRT)

RNP APCH.

Circling NA to Rwys 4 and 22. For uncompensated Baro-VNAV systems, LNAV/VNAV NA below -17°C or above 54°C. For inop ALS increase LNAV/VNAV all Cats visibility to 1 SM and LNAV Cat C/D visibility to 1⅛ SM.

MALSR

MISSED APPROACH: Climb to 3000 direct HAPKO and hold.

AWOS-3	MINNEAPOLIS CENTER	GCO	UNICOM
119.925	134.75 251.1	121.725	123.05 (CTAF) L

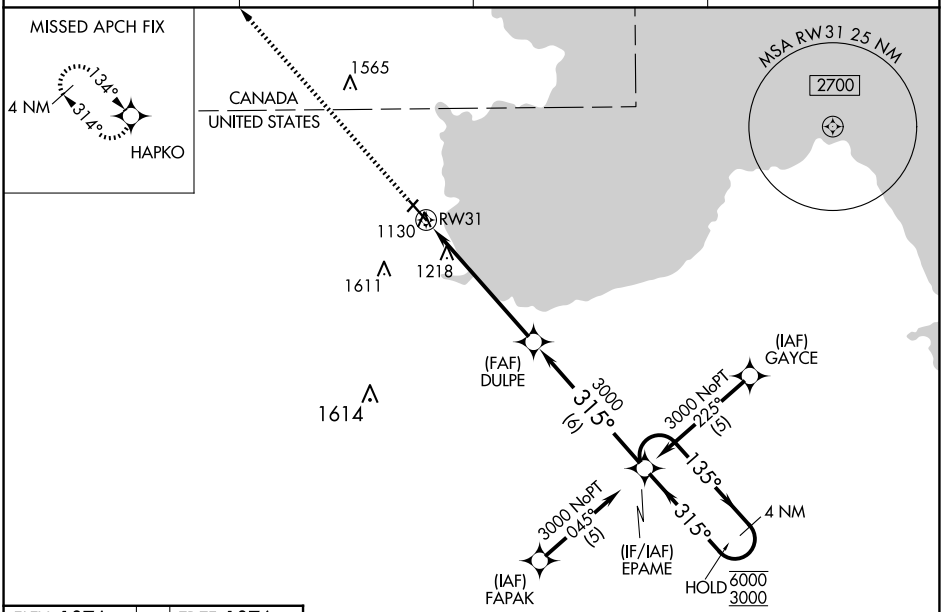

ELEV 1076 TDZE 1076

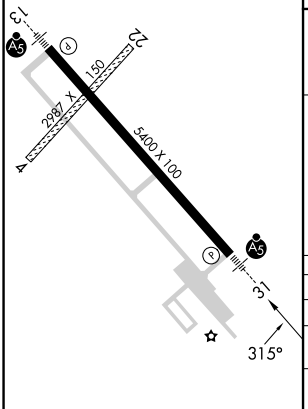

HIRL Rwy 13-31 L

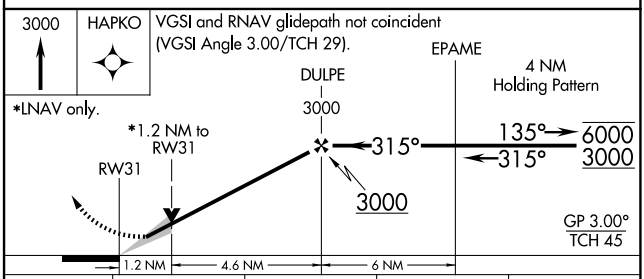

CATEGORY	A	B	C	D
LPV DA	1326-½ 250 (300-½)			
LNAV/VNAV DA	1451-¾ 375 (400-¾)			
LNAV MDA	1480-½ 404 (500-½)		1480-¾ 404 (500-¾)	1480-1 404 (500-1)
C CIRCLING	1500-1 424 (500-1)	1540-1 464 (500-1)	1960-2¾ 884 (900-2¾)	1960-3 884 (900-3)

NC-1, 27 NOV 2025 to 25 DEC 2025
NC-1, 27 NOV 2025 to 25 DEC 2025