VORTAC LNK	APP CRS	Rwy Ldg	4201
116.1	196°	TDZE	1500
Chan 108		Apt Elev	1500

VOR/DME RWY 17
CRETE MUNI (CEK)

T A NA

Rwy 17 Straight-in and Circling minimums NA at night. Use Lincoln altimeter setting; when not received, use Beatrice altimeter setting. Helicopter visibility reduction below 1 SM NA.

MISSED APPROACH: Climbing left turn to 3100 via LNK VORTAC R-196 to SIYOG/10 DME and hold.

OMAHA APP CON	UNICOM
124.0 270.3	122.8 (CTAF)

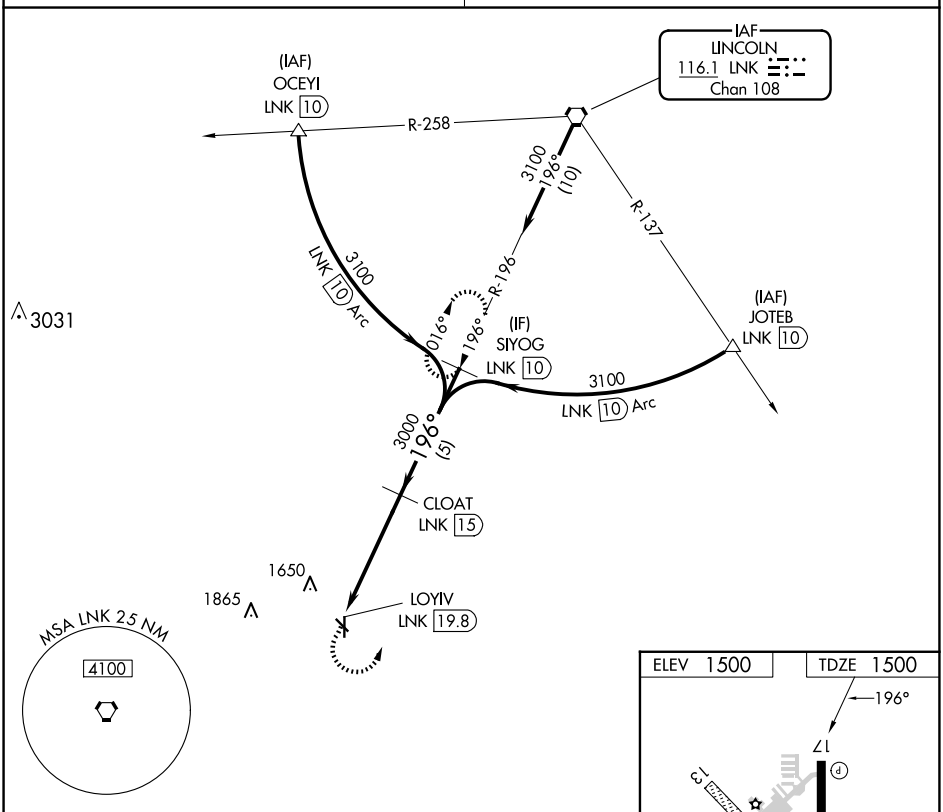

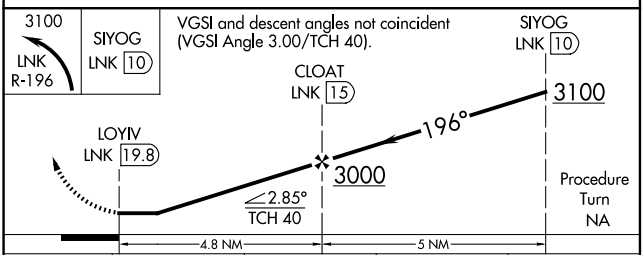

CATEGORY	A	B	C	D
S-17	2080-1	580 (600-1)	NA	
CIRCLING	2140-1	640 (700-1)	NA	

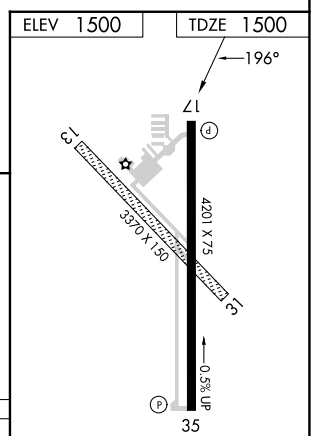

HIRL Rwy 17-35
REIL Rwys 17 and 35

NC-2, 27 NOV 2025 to 25 DEC 2025
NC-2, 27 NOV 2025 to 25 DEC 2025