RNAV (GPS) RWY 19
JAMES A RHODES (JRO)

APP CRS	Rwy ldg	5201
190°	TDZE	726
	Apt Elev	726

RNP APCH - GPS.

Procedure NA at night.
Rwy 19 helicopter visibility reduction below 1 SM NA.

MISSED APPROACH: Climb to 2800 direct OSATE and hold.

AWOS-3PT	HUNTINGTON APP CON	UNICOM
118.825	128.4 270.1	122.7 (CTAF) L

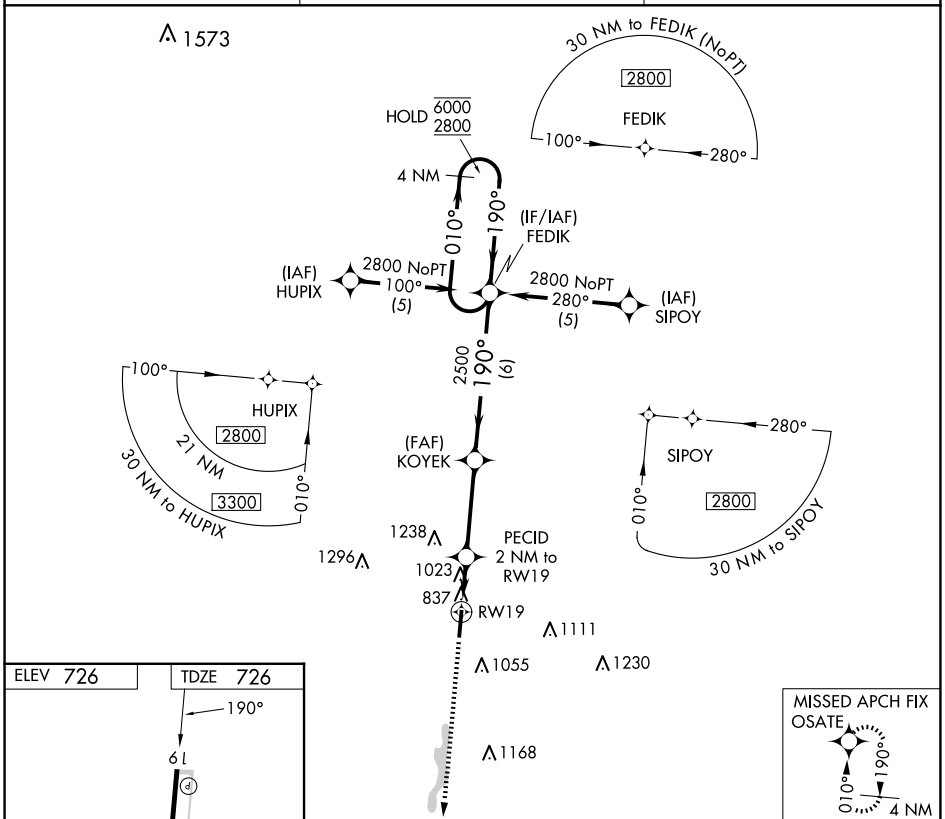

ELEV 726 TDZE 726

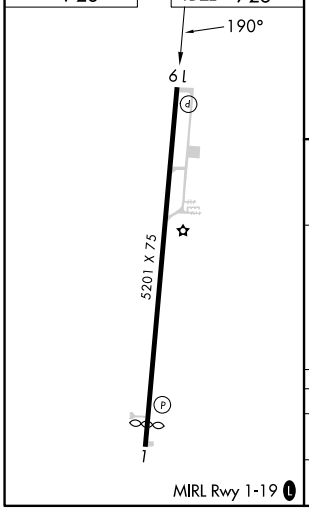

MIRL Rwy 1-19 L

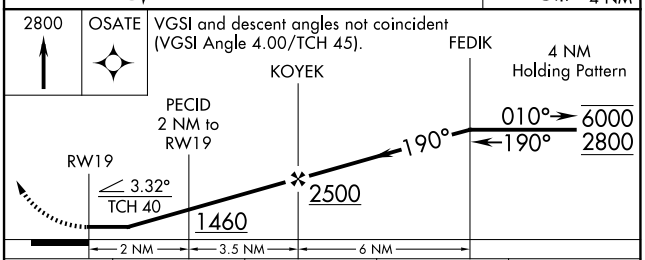

CATEGORY	A	B	C	D
LNAV MDA	1280-1 554 (600-1)		1280-1⅝ 554 (600-1⅝)	
CIRCLING	1340-1 614 (700-1)	1480-1 754 (800-1)	1680-3 954 (1000-3)	

EC-2, 27 NOV 2025 to 25 DEC 2025
EC-2, 27 NOV 2025 to 25 DEC 2025