APP CRS	Rwy ldg	3304
192°	TDZE	41
	Apt Elev	41

RNAV (GPS) RWY 19
WOODBINE MUNI (OBI)

T NA

Rwy 19 Straight-in and Circling and Circling to Rwy 13, 31 NA at night. Rwy 13, 19, 31 helicopter visibility reduction below 1 SM NA. DME/DME RNP-0.3 NA. When local altimeter setting not received, use Millville Muni altimeter setting; increase all MDA 60 feet, and increase LNAV Cat C visibility ¼ mile.

MISSED APPROACH: Climbing right turn to 2000 direct LEEAH and hold.

AWOS-3	ATLANTIC CITY APP CON	GCO	UNICOM
120.475	124.6 327.125	121.725	123.05 (CTAF) L

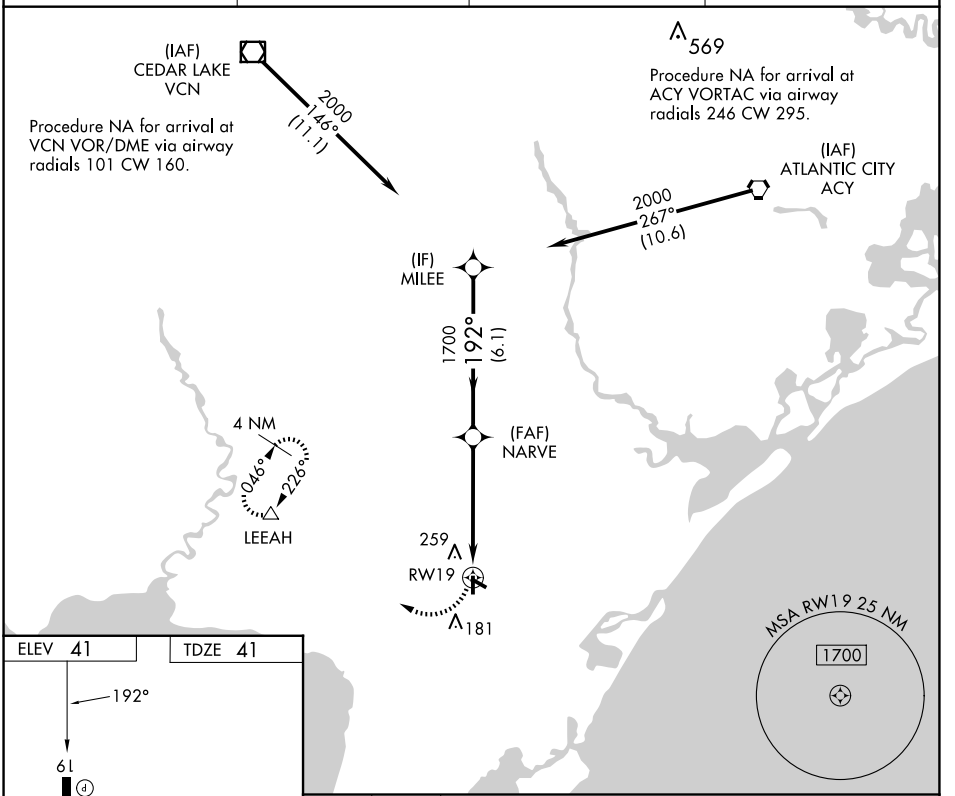

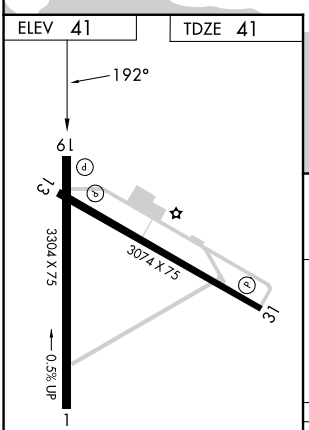

REIL Rwys 19 and 31
MIRL Rwys 1-19 and 13-31 L

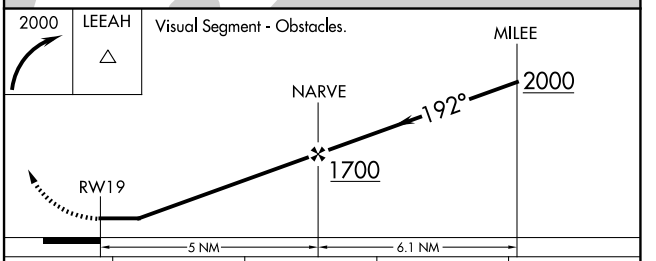

CATEGORY	A	B	C	D
LNAV MDA	500-1 459 (500-1)		500-1¼ 459 (500-1¼)	NA
CIRCLING	620-1 579 (600-1)		620-1½ 579 (600-1½)	NA

NE-2, 27 NOV 2025 to 25 DEC 2025

NE-2, 27 NOV 2025 to 25 DEC 2025