WAAS CH 50431 W07A	APP CRS 067°	Rwy ldg 4500 TDZE 692 Apt Elev 692

RNAV (GPS) RWY 7
RUSSELLVILLE-LOGAN COUNTY (4M7)

T A NA Baro-VNAV NA. DME/DME RNP-0.3 NA. Use Springfield altimeter setting. Circling Rwy 25 NA at night.

MISSED APPROACH: Climb to 3100 direct ZULEB and hold.

M91 AWOS-3	MEMPHIS CENTER	UNICOM
120.675	133.85 285.5	122.7 (CTAF) L

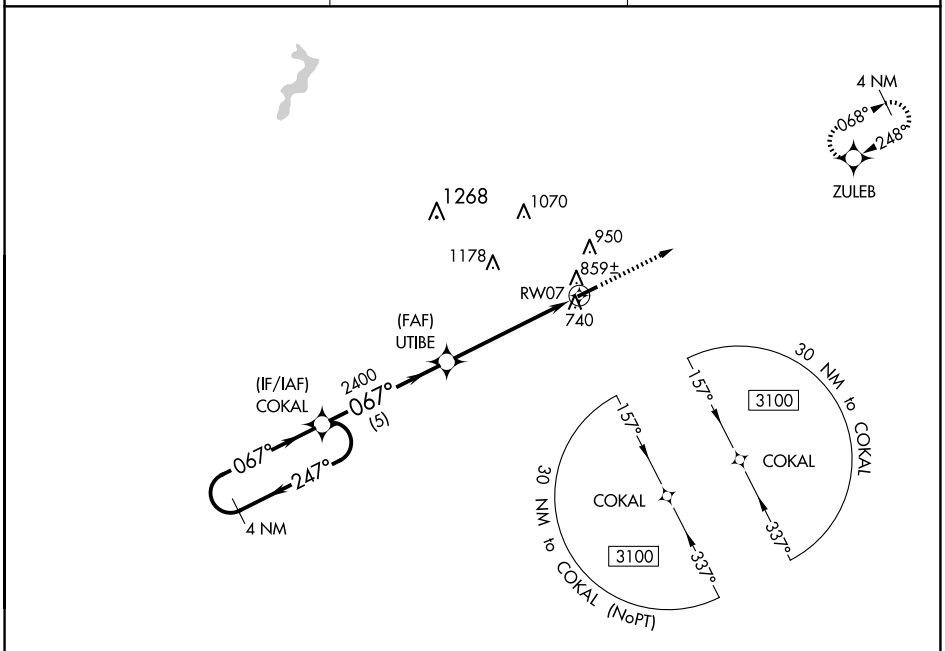

SE-1, 27 NOV 2025 to 25 DEC 2025

SE-1, 27 NOV 2025 to 25 DEC 2025

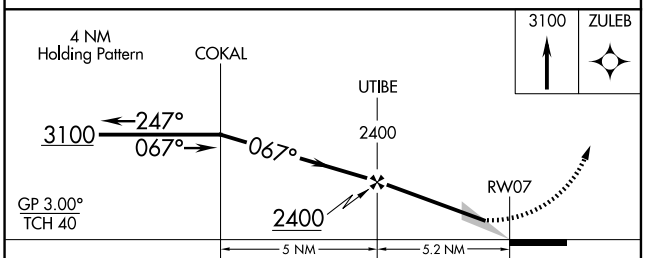

CATEGORY	A	B	C	D
LPV DA	982-1 290 (300-1)			
LNAV/VNAV DA	1060-1¼ 368 (400-1¼)			
LNAV MDA	1160-1 468 (500-1)		1160-1⅜ 468 (500-1⅜)	
C CIRCLING	1320-1 628 (700-1)		1320-1¾ 628 (700-1¾)	1520-2¾ 828 (900-2¾)

ELEV 692 TDZE 692

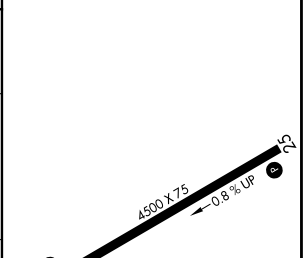

REIL Rwys 7 and 25 L
MIRL Rwy 7-25 L