WAAS CH 69408 W34A	APP CRS 342°	Rwy ldg 5498 TDZE 299 Apt Elev 300

RNAV (GPS) RWY 34
ANSON COUNTY/JEFF CLOUD FLD (AFP)

RNP APCH - GPS.

For uncompensated Baro-VNAV systems, procedure NA below -15°C or above 42°C . Rwy 34 helicopter visibility reduction below ¾ SM NA.

MISSED APPROACH: Climb to 3000 direct JORGA and hold.

AWOS-3	CHARLOTTE APP CON	UNICOM
119.325	120.05 307.8	122.8 (CTAF) L

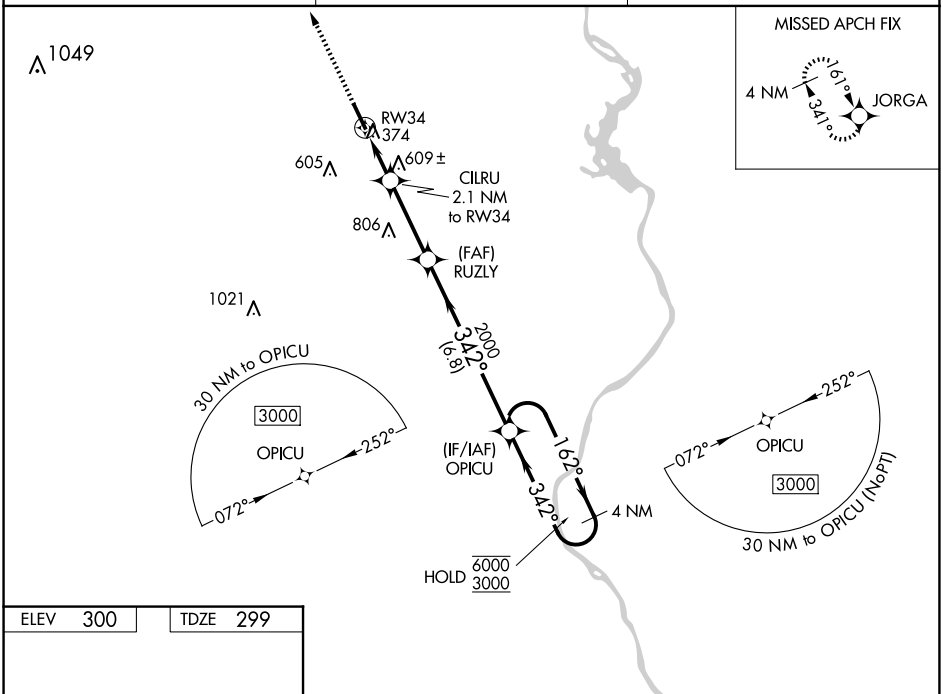

SE-2, 27 NOV 2025 to 25 DEC 2025

SE-2, 27 NOV 2025 to 25 DEC 2025

ELEV 300 TDZE 299

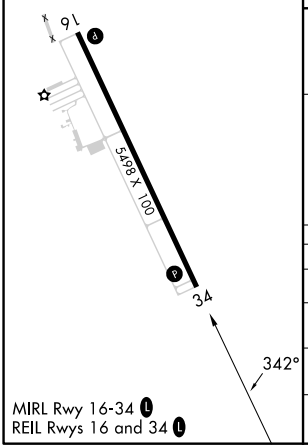

MIRL Rwy 16-34 L
REIL Rwys 16 and 34 L

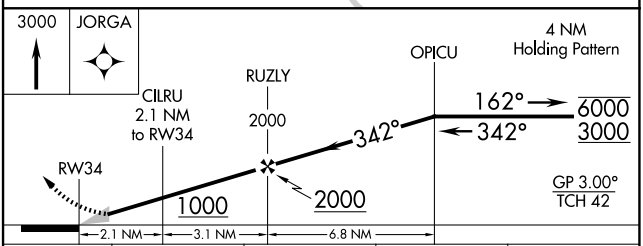

CATEGORY	A	B	C	D
LPV DA	649-1 350 (400-1)			
LNAV/VNAV DA	957-1⅞ 658 (700-1⅞)			
LNAV MDA	860-1 561 (600-1)		860-1⅝ 561 (600-1⅝)	
CIRCLING	860-1 560 (600-1)		1080-2¼ 780 (800-2¼)	1080-2½ 780 (800-2½)