RNAV (GPS) RWY 17
CROSBYTON MUNI (8F3)

WAAS CH 82722 W17A	APP CRS 172°	Rwy ldg 3600 TDZE 3018 Apt Elev 3018

RNP APCH.

Procedure NA at night.
NA Rwy 17 helicopter visibility reduction below 1 SM NA.
Use Lubbock altimeter setting.

MISSED APPROACH: Climb to 5000 direct CEGUT and hold.

LBB ASOS	LUBBOCK APP CON	UNICOM
125.3	119.2 351.8	122.8 (CTAF) L

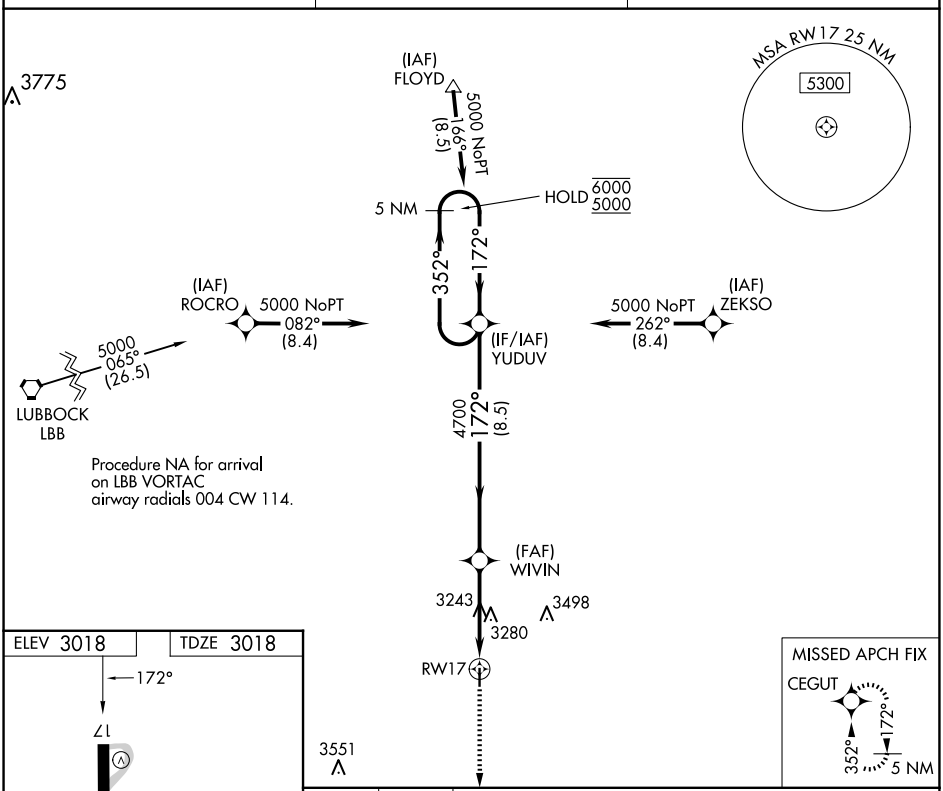

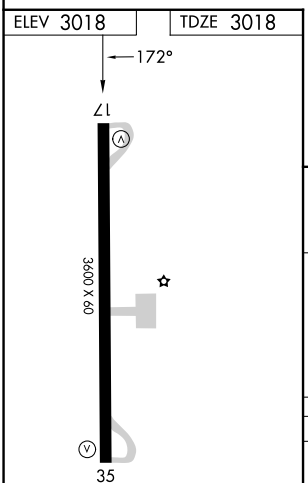

MIRL Rwy 17-35 L

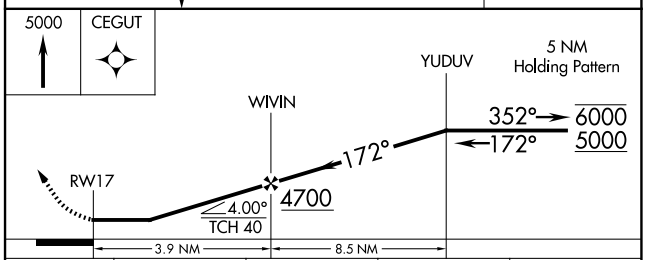

CATEGORY	A	B	C	D
LP MDA	3660-1 642 (700-1)		NA	
LNAV MDA	3700-1 682 (700-1)		NA	

SC-2, 27 NOV 2025 to 25 DEC 2025