| WAAS CH 97534 W35A | APP CRS 354° | Rwy ldg 5100<br>TDZE 1605<br>Apt Elev 1605 |
|---|---|---|

# RNAV (GPS) RWY 35
## WEATHERFORD STAFFORD (OJA)

RNP APCH.

Straight-in Rwy 35 at night, Circling Rwy 17 at night, operational VGSI required, remain on or above VGSI glidepath until threshold. Rwy 17 helicopter visibility below 1 SM NA. When local altimeter setting not received, use Clinton Rgnl altimeter setting: increase all MDA 40 feet and visibility Cat C ¼ mile.

MISSED APPROACH: Climb to 4000 direct ROKOY and hold.

| AWOS-3PT | FORT WORTH CENTER | UNICOM |
|---|---|---|
| 118.575 | 128.4 269.37 | 122.8 (CTAF) L |

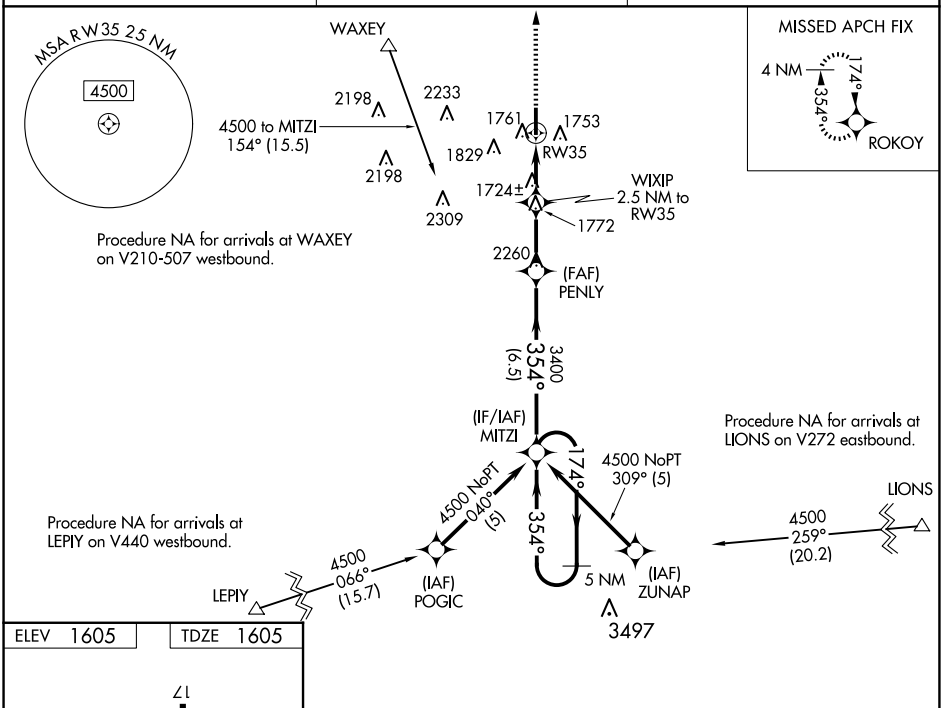


ELEV 1605 TDZE 1605

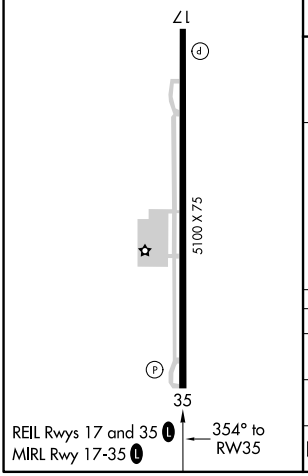


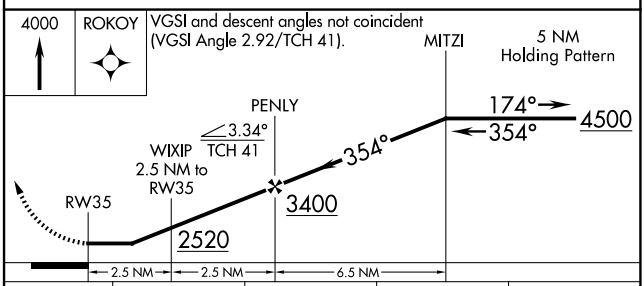


| CATEGORY | A | B | C | D |
|---|---|---|---|---|
| LP MDA | 1980-1 375 (400-1) | | | NA |
| LNAV MDA | 2020-1 415 (500-1) | | 2020-1⅛ 415 (500-1⅛) | NA |
| C CIRCLING | 2080-1 475 (500-1) | 2140-1 535 (600-1) | 2380-2¼ 775 (800-2¼) | NA |


SC-1, 27 NOV 2025 to 25 DEC 2025