APP CRS	Rwy ldg	3400
018°	TDZE	972
	Apt Elev	974

RNAV (GPS) RWY 2
WADSWORTH MUNI (3G3)

RNP APCH.

NA Rwy 2 helicopter visibility reduction below 1 SM NA. Procedure NA at night. Circling NA west of Rwy 2-20. Use Wooster altimeter setting, when not received, use Akron-Canton Rgnl altimeter setting and increase all MDA 40 feet and LNAV visibility Cat C ⅛ SM, Circling Cat B ¼ SM.

MISSED APPROACH: Climbing right turn to 3100 direct DALTS and hold.

BJJ ASOS	CLEVELAND APP CON ★	UNICOM
118.075	125.5 371.875	122.8 (CTAF) L

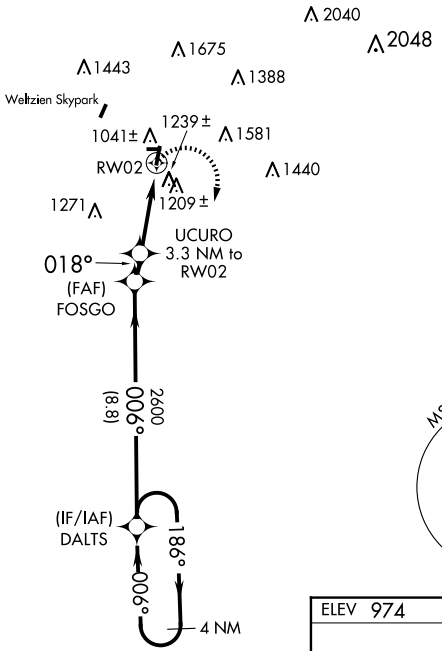

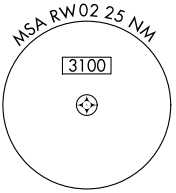

ELEV 974 TDZE 972

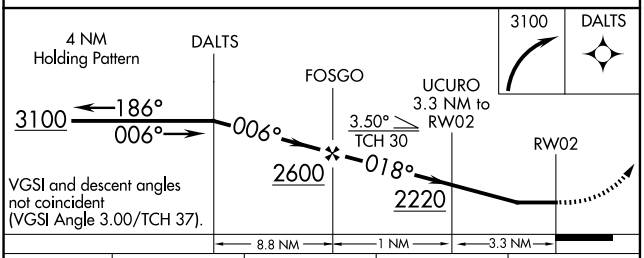

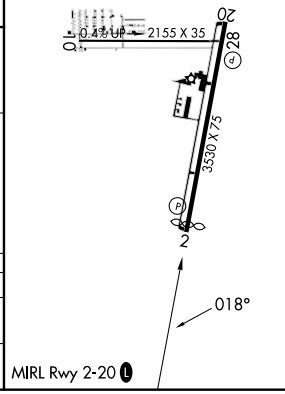

CATEGORY	A	B	C	D
LNAV MDA	1620-1 648 (700-1)		1620-1⅞ 648 (700-1⅞)	NA
C CIRCLING	1660-1 686 (700-1)	1760-1 786 (800-1)	1980-3 1006 (1100-2)	NA

EC-2, 27 NOV 2025 to 25 DEC 2025
EC-2, 27 NOV 2025 to 25 DEC 2025