APP CRS	Rwy ldg	3530
198°	TDZE	974
	Apt Elev	974

RNAV (GPS) RWY 20
WADSWORTH MUNI (3G3)

RNP APCH.

NA Rwy 20 helicopter visibility reduction below 1 SM NA. Procedure NA at night. Circling NA west of Rwy 2-20. Use Wooster altimeter setting, when not received, use Akron-Canton Rgnl altimeter setting and increase all MDA 40 feet and LNAV visibility Cat C ½ SM.

MISSED APPROACH: Climb to 3100 direct FOSGO and on track 186° to DALTS and hold.

BJJ ASOS	CLEVELAND APP CON ★	UNICOM
118.075	125.5 371.875	122.8 (CTAF) L

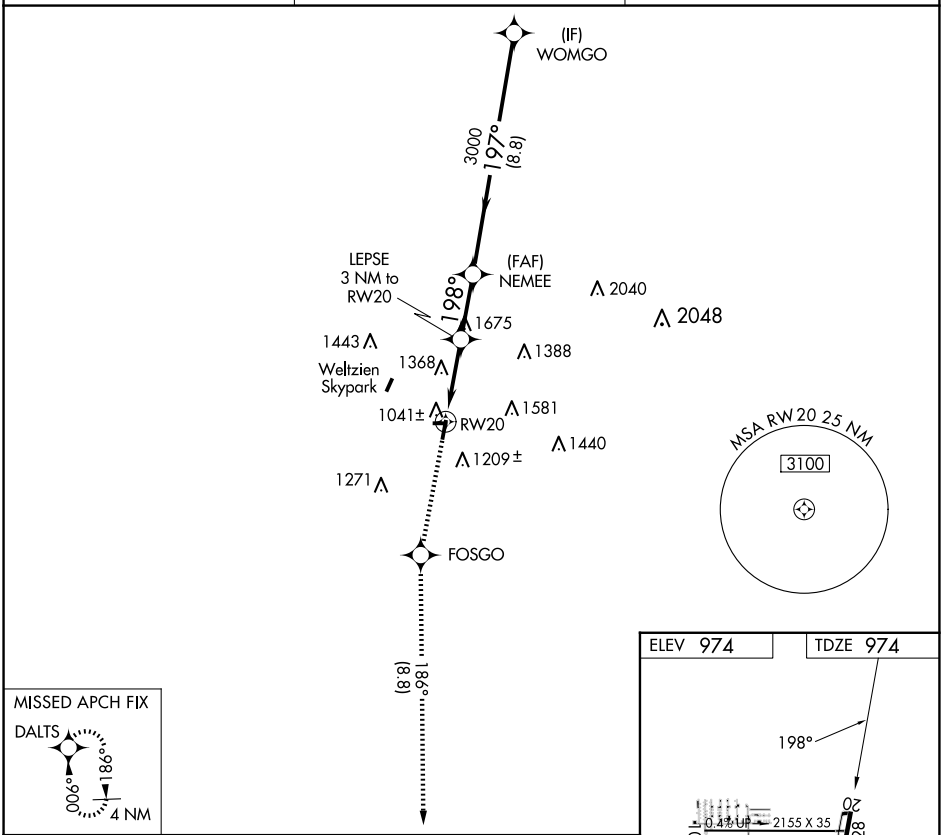

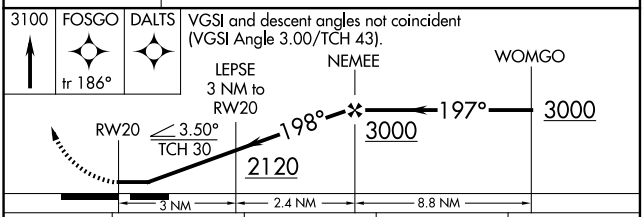

CATEGORY	A	B	C	D
LNAV MDA	1720-1 746 (800-1)	1720-1¼ 746 (800-1¼)	1720-2 746 (800-2)	NA
C CIRCLING	1720-1 746 (800-1)	1760-1¼ 786 (800-1¼)	1980-3 1006 (1100-3)	NA

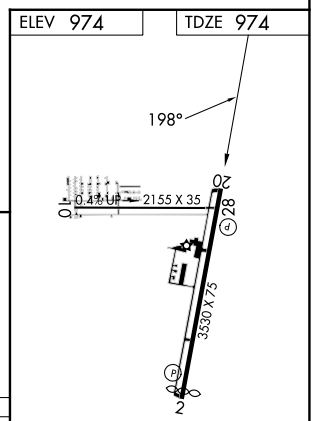

MIRL Rwy 2-20 L

EC-2, 27 NOV 2025 to 25 DEC 2025
EC-2, 27 NOV 2025 to 25 DEC 2025