WAAS CH 78022 W05B	APP CRS 052°	Rwy Ldg 11004 TDZE 744 Apt Elev 744

RNAV (GPS) RWY 5L
RICKENBACKER INTL (LCK)

RNP APCH - GPS.

Circling NA northwest of Rwy 5L-23R. For uncompensated Baro-VNAV systems, LNAV/VNAV NA below -16°C or above 54°C. Baro-VNAV NA when using John Glenn Columbus Intl altimeter setting. When local altimeter setting not received, use John Glenn Columbus Intl altimeter setting: increase LPV DA to 979 feet; increase LNAV/VNAV DA to 1042 feet; increase all MDAs 40 feet and Circling visibility Cat D ¼ SM.

MALSR

MISSED APPROACH: Climb to 1500 then climbing right turn to 3000 direct XUB VOR and hold.

ATIS	COLUMBUS APP CON	RICK TOWER	GND CON	CLNC DEL
132.75	134.0 279.6	120.05 348.4	125.275 275.8	125.275 275.8

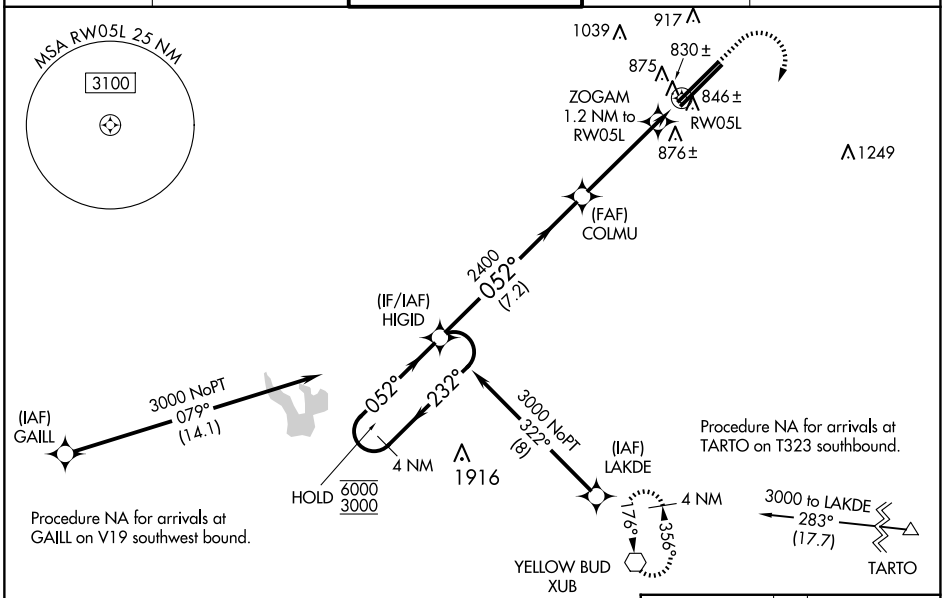

ELEV 744	D	TDZE 744

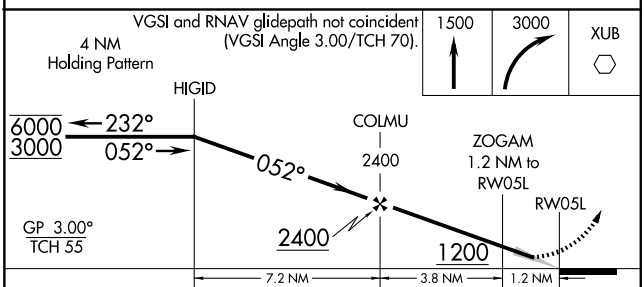

CATEGORY	A	B	C	D
LPV DA	944-½ 200 (200-½)			
LNAV/VNAV DA	1007-½ 263 (300-½)			
LNAV MDA	1100-½ 356 (400-½)		1100-⅝ 356 (400-⅝)	
CIRCLING	1240-1 496 (500-1)		1280-1½ 536 (600-1½)	1400-2 656 (700-2)

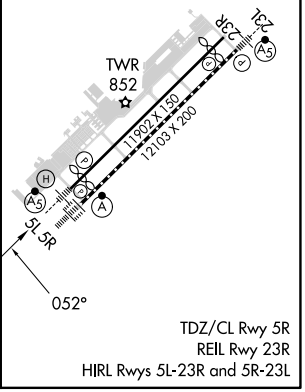

EC-2, 27 NOV 2025 to 25 DEC 2025
EC-2, 27 NOV 2025 to 25 DEC 2025