WAAS CH 82209 W17A	APP CRS 172°	Rwy Ldg 8000 TDZE 5491 Apt Elev 5515

RNAV (GPS) RWY 17
COLORADO AIR AND SPACE PORT (CFO)

RNP APCH-GPS.

For uncompensated Baro-VNAV systems, LNAV/VNAV NA below -25°C or above 48°C.

MISSED APPROACH: Climb to 8500 direct VIBPU and on track 160° to HUNTN and hold.

ATIS	DENVER APP CON	SPACE PORT TOWER★	GND CON	CLNC DEL	CLNC DEL (When twr closed)	UNICOM
119.025	128.25 371.95	120.2 (CTAF) L	124.7	124.7	121.75	122.95

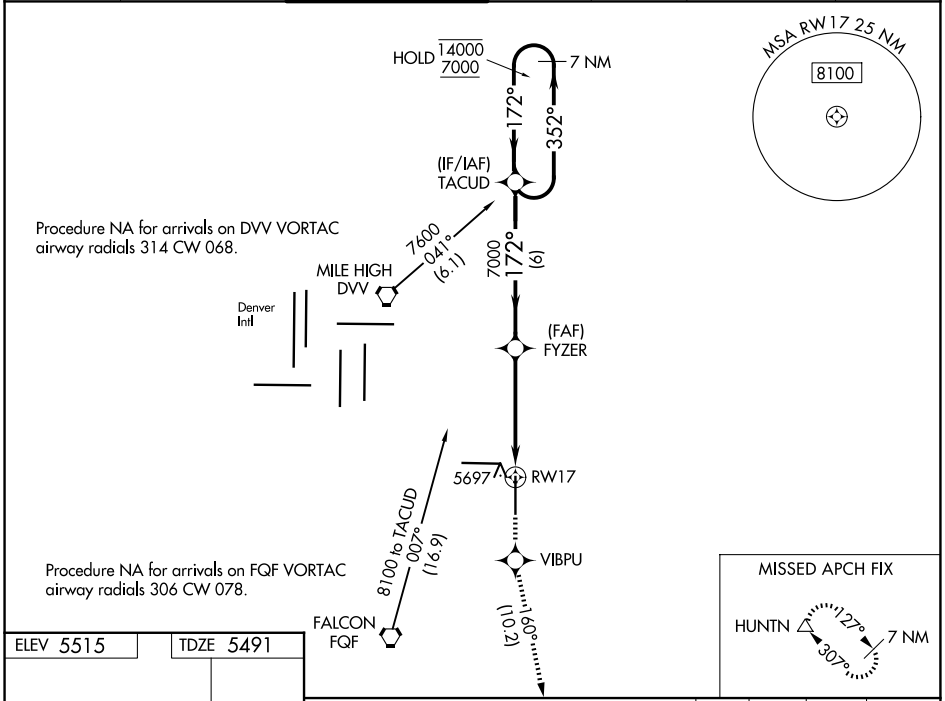

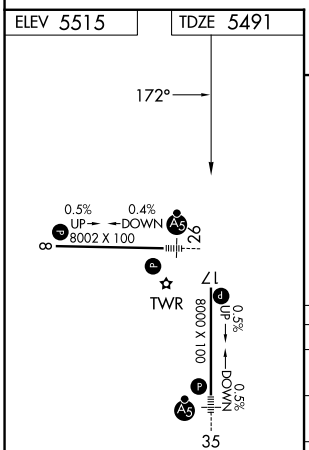

REIL Rwys 8 and 17 L
HIRL Rwy 8-26 L
MIRL Rwy 17-35 L

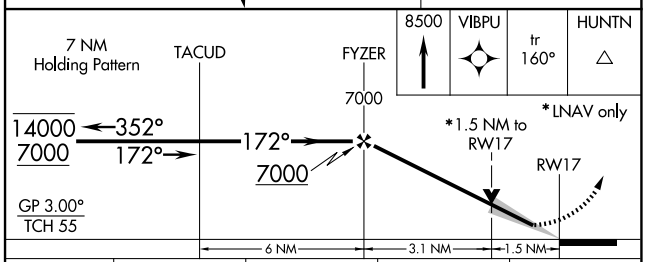

CATEGORY	A	B	C	D
LPV DA	5691-¾ 200 (200-¾)			
LNAV/VNAV DA	5916-1⅜ 425 (500-1⅜)			
LNAV MDA	6000-1 509 (500-1)		6000-1½ 509 (500-1½)	
CIRCLING	6000-1 485 (500-1)		6100-1½ 585 (600-1½)	6300-2½ 785 (800-2½)

SW-1, 27 NOV 2025 to 25 DEC 2025
SW-1, 27 NOV 2025 to 25 DEC 2025