WAAS CH 90532 W29A	APP CRS 286°	Rwy ldg 3602 TDZE 120 Apt Elev 121

RNAV (GPS) RWY 29
NEW KENT COUNTY (W96)

RNP APCH - GPS.

Rwy 29 helicopter visibility reduction below 1 SM NA.
Procedure NA at night. When local altimeter setting not received, use RIC altimeter setting: increase all MDAs 40 feet and LNAV visibility Cat C ⅛ SM; increase LP and Circling visibility Cat C ¼ SM.

MISSED APPROACH: Climb to 900 then climbing left turn to 2000 direct WINVO and hold.

AWOS-3	POTOMAC APP CON	UNICOM
119.875	126.4 282.375	122.8 (CTAF) L

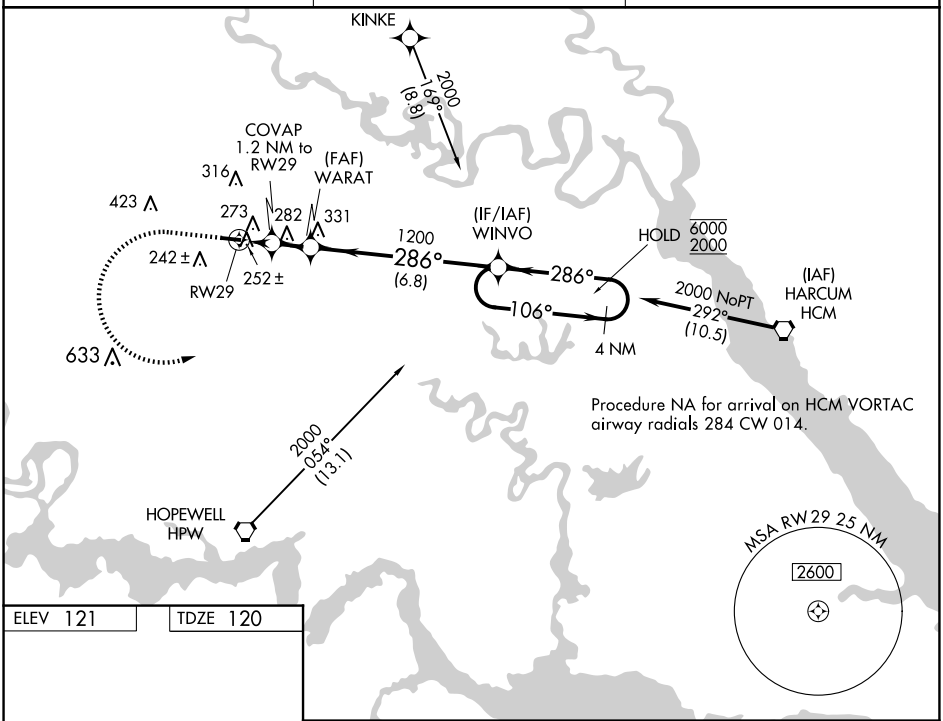

ELEV 121 TDZE 120

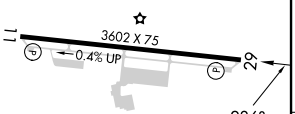

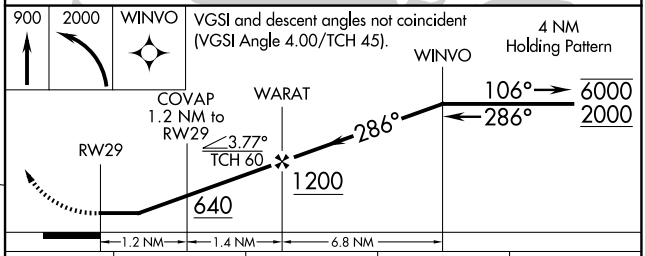

CATEGORY	A	B	C	D
LP MDA	540-1	420 (500-1)	540-1⅛ 420 (500-1⅛)	NA
LNAV MDA	560-1	440 (500-1)	560-1¼ 440 (500-1¼)	NA
C CIRCLING	620-1	499 (500-1)	760-1¾ 639 (700-1¾)	NA

MIRL Rwy 11-29 L
REIL Rwys 11 and 29 L

NE-3, 27 NOV 2025 to 25 DEC 2025

NE-3, 27 NOV 2025 to 25 DEC 2025