WAAS CH 86937 W18A	APP CRS 183°	Rwy Ldg 5999 TDZE 654 Apt Elev 654

RNAV (GPS) RWY 18
ILLINOIS VALLEY RGNL-WALTER A DUNCAN FLD (VYS)

RNP APCH - GPS.

Rwy 18 helicopter visibility reduction below ¾ SM NA.
For uncompensated Baro-VNAV systems, LNAV/VNAV NA below -16°C or above 54°C.

MISSED APPROACH: Climb to 2500 direct MRKWL and hold.

AWOS-3	CHICAGO CENTER	UNICOM
120.025	123.75 259.1	123.0 (CTAF) L

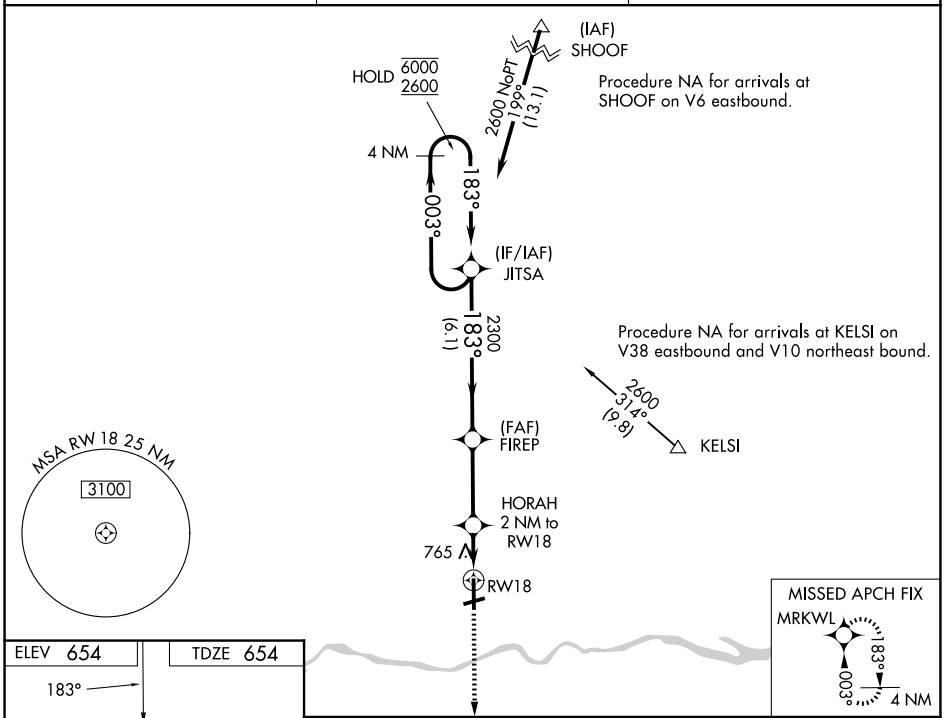

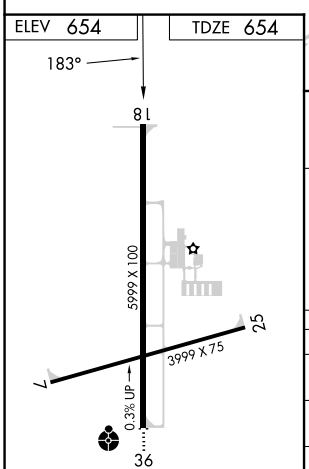

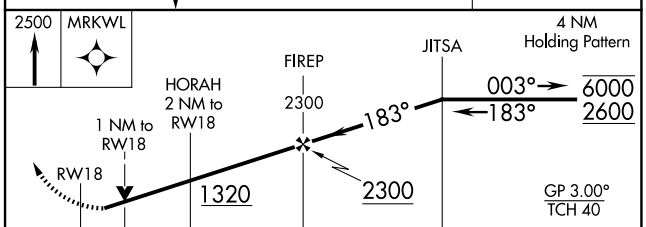

CATEGORY	A	B	C	D
LPV DA	939-1	285 (300-1)		
LNAV/VNAV DA	926-1	272 (300-1)		
LNAV MDA	1020-1	366 (400-1)		
CIRCLING	1120-1 466 (500-1)	1240-1 586 (600-1)	1260-1¾ 606 (700-1¾)	1460-2½ 806 (900-2½)

MIRL Rwy 7-25 and 18-36 L
REIL Rwy 7 and 25 L

EC-3, 27 NOV 2025 to 25 DEC 2025

EC-3, 27 NOV 2025 to 25 DEC 2025