RNAV (GPS) RWY 16R
PEROT FLD/FORT WORTH ALLIANCE (AFW)

WAAS CH 99338 W16A	APP CRS 166°	Rwy Ldg 10410 TDZE 721 Apt Elev 723

RNP APCH-GPS.

For uncompensated Baro-VNAV systems, LNAV/VNAV NA below -9°C or above 54°C. Circling NA east of Rwy 16L-34R.

MISSED APPROACH: Climb to 1200 then climbing right turn to 3000 direct OBLON and hold.

ATIS	LONE STAR APP CON	ALLIANCE TOWER	GND CON
126.925	118.1 306.95	135.15 257.9	132.65 306.2

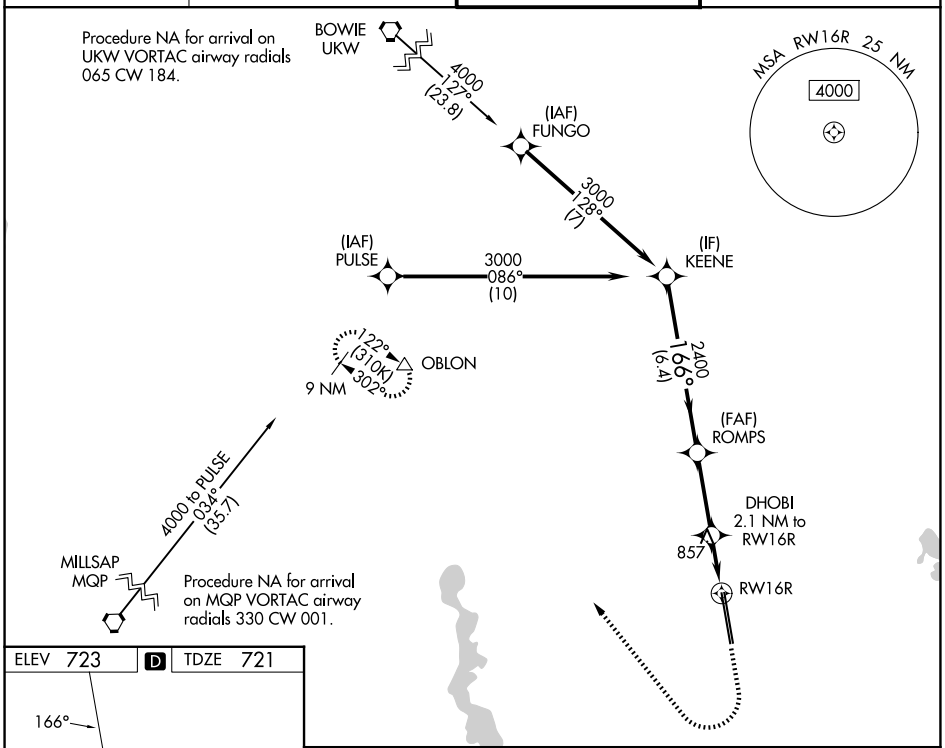

ELEV 723 D TDZE 721

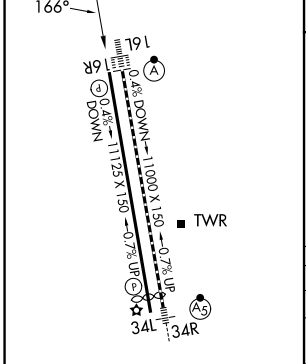

TDZ/CL Rwys 16L and 34R
HIRL Rwy 16L-34R and 16R-34L
REIL Rwys 16R and 34L

VGSI and RNAV glidepath not coincident (VGSI Angle 3.00/TCH 82).

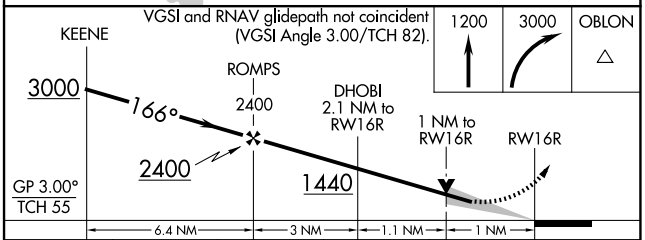

CATEGORY	A	B	C	D	E
LPV DA	921-1 200 (200-1)				
LNAV/VNAV DA	1017-1 296 (300-1)				
LNAV MDA	1120-1 399 (400-1)		1120-1⅛ 399 (400-1⅛)		
CIRCLING	1200-1 477 (500-1)	1320-1 597 (600-1)	1360-1¾ 637 (700-1¾)	1380-2 657 (700-2)	1380-2¼ 657 (700-2¼)

SC-2, 27 NOV 2025 to 25 DEC 2025
SC-2, 27 NOV 2025 to 25 DEC 2025