WAAS CH 53420 W24A	APP CRS 241°	Rwy ldg 8120 TDZE 6771 Apt Elev 6814

RNAV (GPS) RWY 24
SIERRA BLANCA RGNL (SRR)

RNP APCH - GPS.

When local altimeter setting not received, procedure NA.
For uncompensated Baro-VNAV systems, LNAV/VNAV NA below -28°C or above 54°C. Circling Rwy 12 NA at night.

MISSED APPROACH: Climb to 7500 then climbing left turn to 10000 direct COOPS and hold.

AWOS-3	ALBUQUERQUE CENTER	UNICOM
126.475	132.65 257.6	122.8 (CTAF) L

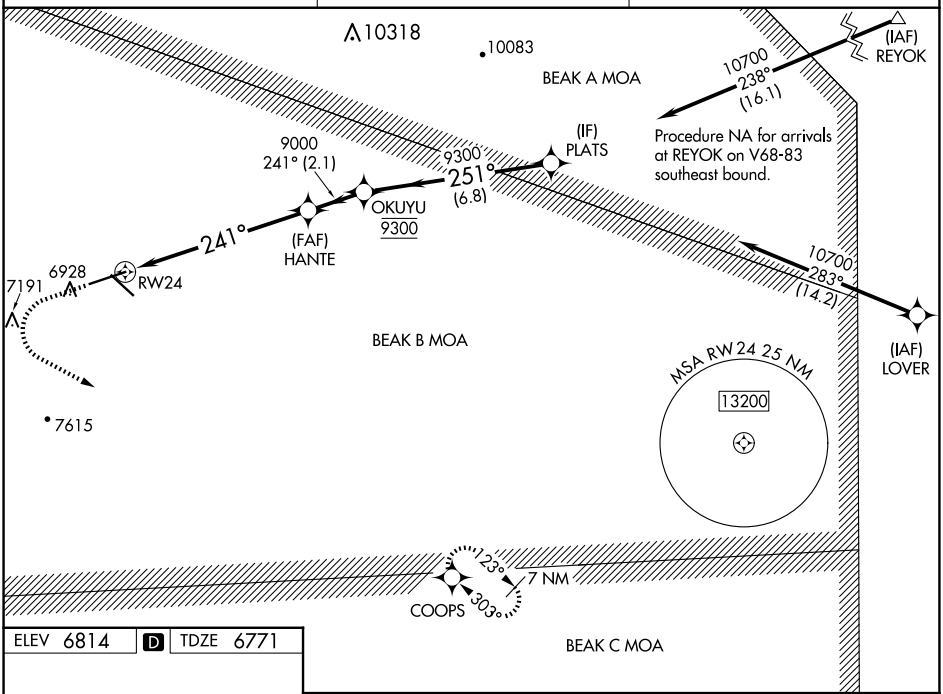

ELEV 6814 D TDZE 6771

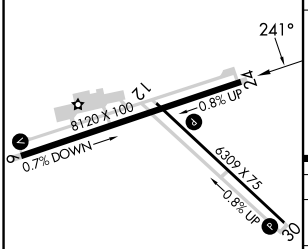

REIL Rwys 12 and 30 L
MIRL Rwys 6-24 and 12-30 L

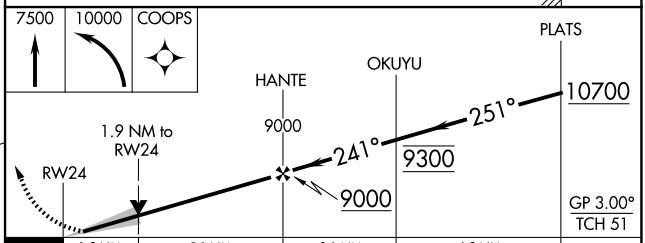

CATEGORY	A	B	C	D
LPV DA	6971-¾ 200 (200-¾)			
LNAV/VNAV DA	7220-1⅜ 449 (500-1⅜)			
LNAV MDA	7380-1 609 (600-1)		7380-1¾ 609 (600-1¾)	
CIRCLING	7380-1 566 (600-1)		7600-2¼ 786 (800-2¼)	7860-3 1046 (1100-3)

SW-1, 27 NOV 2025 to 25 DEC 2025
SW-1, 27 NOV 2025 to 25 DEC 2025