APP CRS	Rwy ldg	3799
187°	TDZE	235
	Apt Elev	235

RNAV (GPS) RWY 19
OSCEOLA MUNI (7M4)

RNP APCH.

Procedure NA at night.
NA Rwy 19 helicopter visibility reduction below 1 SM NA.

MISSED APPROACH: Climb to 3500 direct NOBDY and hold, continue climb-in-hold to 3500.

HKA ASOS	MEMPHIS CENTER	UNICOM
135.025	119.1 291.6	122.8 (CTAF) L

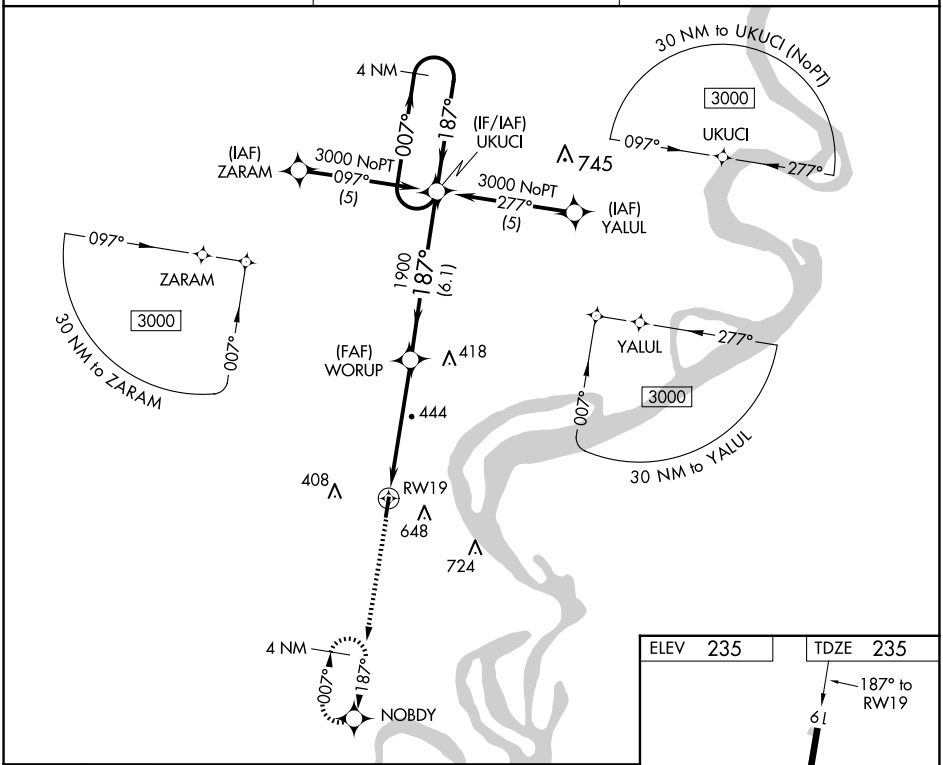

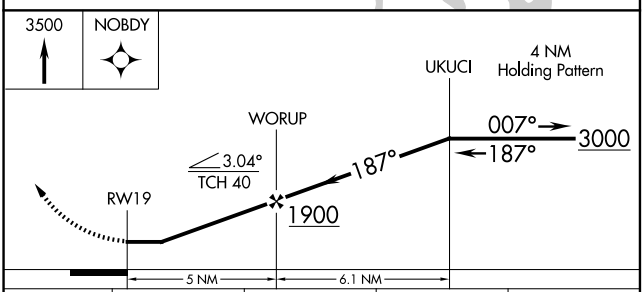

CATEGORY	A	B	C	D
LNAV MDA	740-1 505 (600-1)		740-1⅜ 505 (600-1⅜)	NA
CIRCLING	740-1 505 (600-1)	1060-1¼ 825 (900-1¼)	1060-2½ 825 (900-2½)	NA

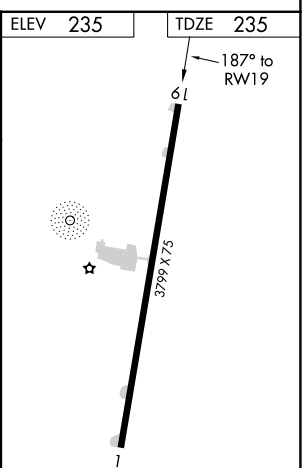

REIL Rwys 1 and 19 L
MIRL Rwy 1-19 L

SC-1, 27 NOV 2025 to 25 DEC 2025

SC-1, 27 NOV 2025 to 25 DEC 2025