WAAS CH 99743 W06A	APP CRS 060°	Rwy ldg 5509 TDZE 861 Apt Elev 882

RNAV (GPS) RWY 6
ATLANTA SPEEDWAY (HMP)

RNP APCH.

For uncompensated Baro-VNAV systems, LNAV/VNAV NA below -16°C or above 54°C.

MISSED APPROACH: Climb to 2600 direct YEBUT and hold.

AWOS-3	ATLANTA APP CON	CLNC DEL	UNICOM
124.825	128.575 343.675	128.575 343.675	122.725 (CTAF) L

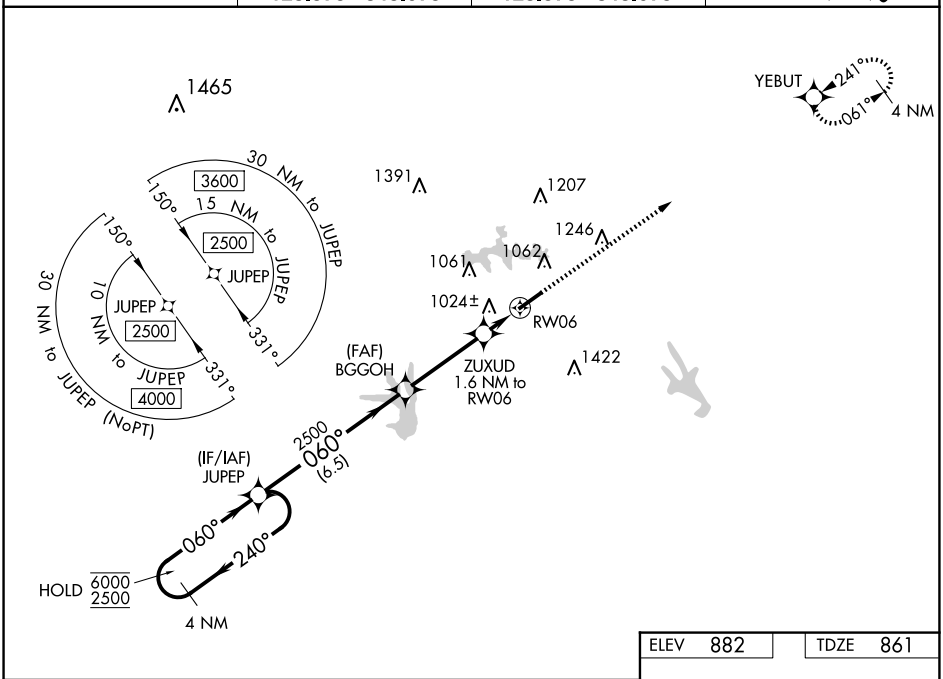

ELEV 882	TDZE 861

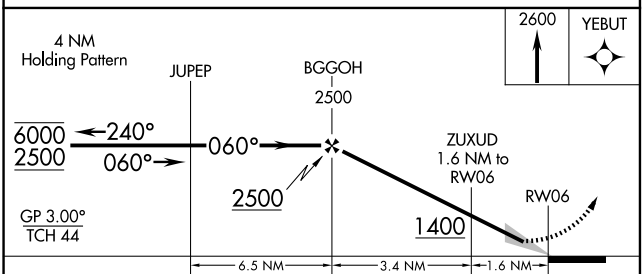

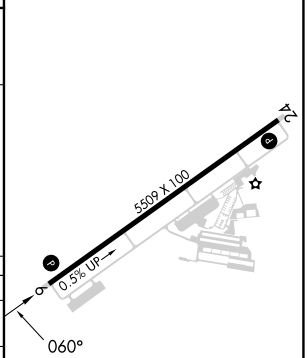

CATEGORY	A	B	C	D
LPV DA	1061-¾ 200 (200-¾)			
LNAV/VNAV DA	1185-1 324 (400-1)			
LNAV MDA	1280-1 419 (400-1)		1280-1⅛ 419 (400-1⅛)	
C CIRCLING	1380-1 498 (500-1)	1400-1 518 (600-1)	1700-2½ 818 (900-2½)	1740-2¾ 858 (900-2¾)

REIL Rwys 6 and 24 L
MIRL Rwy 6-24 L

SE-4, 27 NOV 2025 to 25 DEC 2025