APP CRS	Rwy Ldg	7172
137°	TDZE	6537
	Apt Elev	6537

RNAV (GPS) RWY 13
GRANTS-MILAN MUNI (GNT)

RNP APCH-GPS.

NA When local altimeter setting not received, procedure NA. Rwy 13 helicopter visibility reduction below ¾ SM NA.

MISSED APPROACH: Climb to 8000, then climbing left turn to 10400 direct CROIN WP and hold.

AWOS-3PT	ALBUQUERQUE CENTER	UNICOM
118.3	124.325 288.25	122.8 (CTAF) L

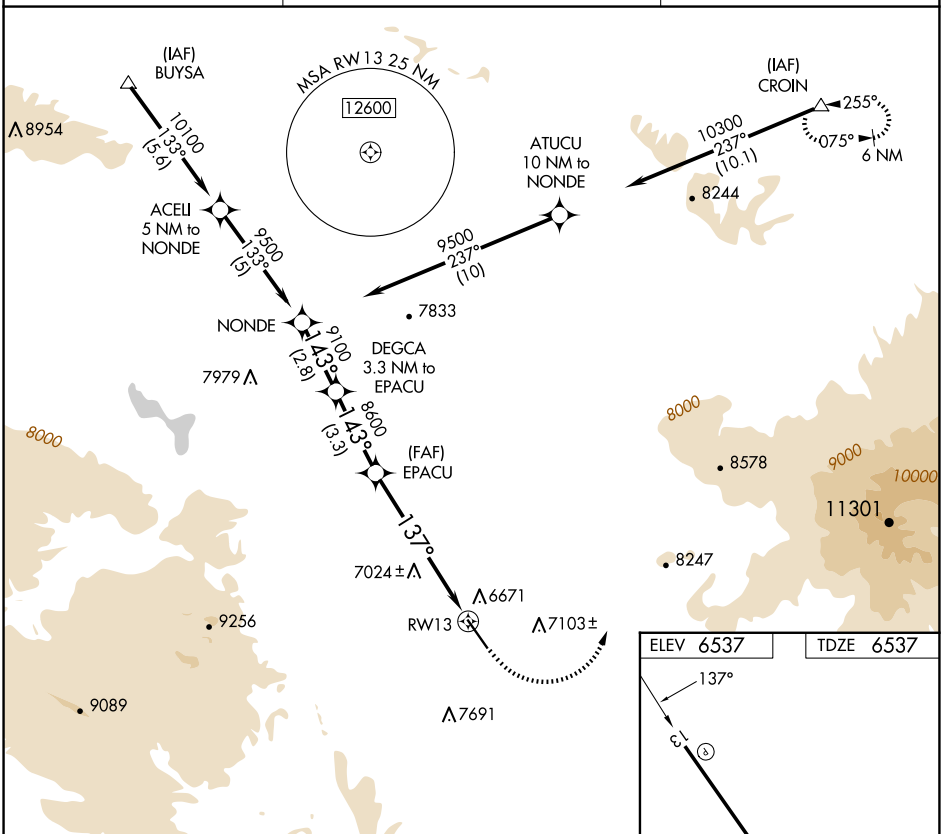



CATEGORY	A	B	C	D
LNAV MDA	7380-1 843 (900-1)	7380-1¼ 843 (900-1¼)	7380-2½ 843 (900-2½)	NA

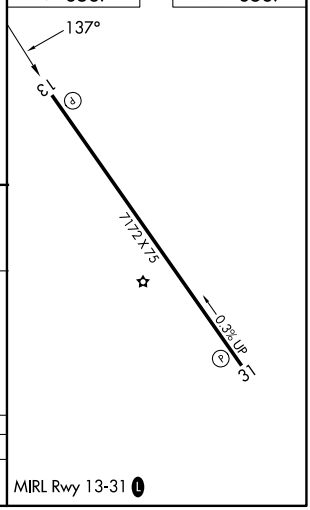

SW-1, 27 NOV 2025 to 25 DEC 2025

SW-1, 27 NOV 2025 to 25 DEC 2025