ILS or LOC RWY 16L

DENVER INTL (DEN)

LOC/DME I-LTT	APP CRS	Rwy Ldg	12000
111.1	173°	TDZE	5357
Chan 48		Apt Elev	5434

Simultaneous approach authorized with Rwy 17L/17R. DME required. S-LOC 16L DME or RADAR required. For inoperative MALSR, increase S-LOC Cat C/D visibility to RVR 4500.

MALSR

MISSED APPROACH: Climb to 5900 then climbing right turn to 12000 on heading 218° and on FQF VORTAC R-254 to BREWS/FQF 26 DME and hold.

D-ATIS	DENVER APP CON	DENVER TOWER	GND CON
125.6 379.9	119.3 307.3 (N) 120.35 379.3 (S)	135.3 351.95	121.35 379.175 (W) 121.85 377.1 (E)

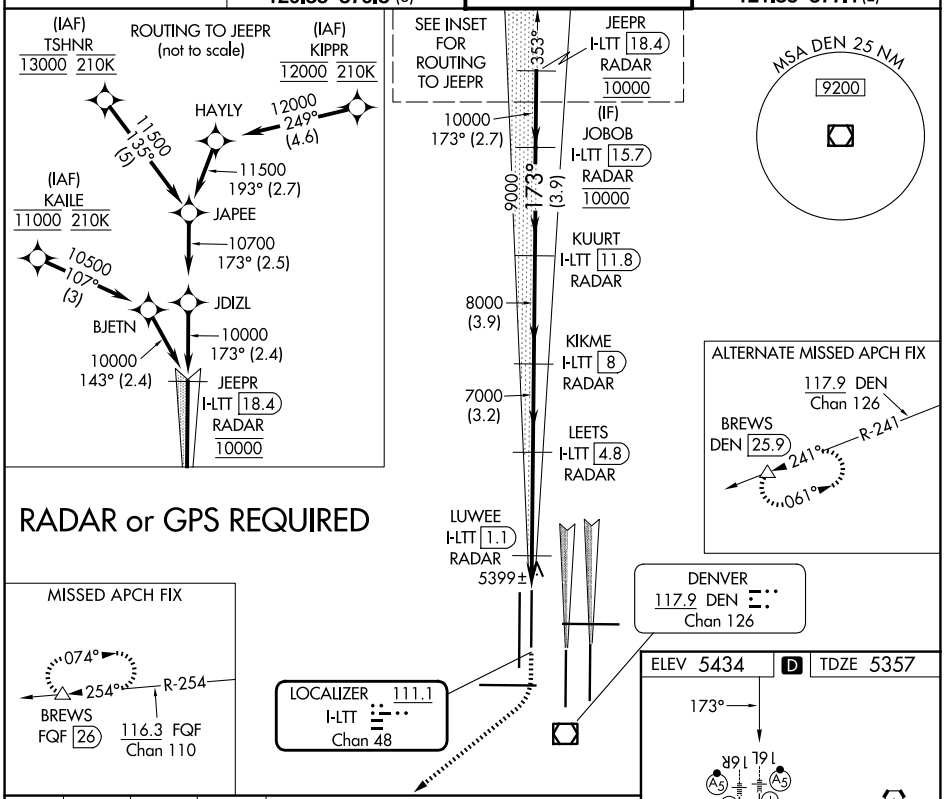

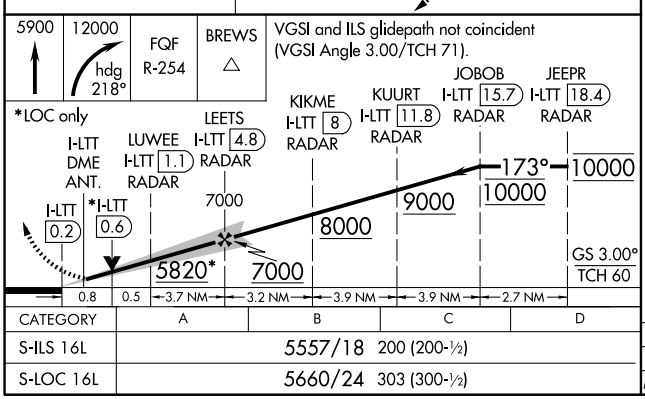

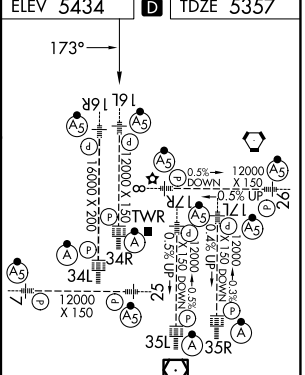

TDZ/CL Rwys 7, 16L, 16R, 17R, 26, 34L, 34R, 35L, 35R
HIRL all Rwys

CATEGORY	A	B	C	D
S-ILS 16L	5557/18 200 (200-½)			
S-LOC 16L	5660/24 303 (300-½)			

FAF to MAP 5 NM					
Knots	60	90	120	150	180
Min:Sec	5:00	3:20	2:30	2:00	1:40

SW-1, 27 NOV 2025 to 25 DEC 2025

SW-1, 27 NOV 2025 to 25 DEC 2025