WAAS CH 73001 W19A	APP CRS 183°	Rwy ldg 3609 TDZE 523 Apt Elev 523

RNAV (GPS) RWY 19
DECK (9D4)

RNP APCH.

When local altimeter setting not received, use Reading altimeter setting.
Circling Rwy 1 NA at night.

MISSED APPROACH:
Climb to 4000 direct JUKUL and climbing right turn on track 285° to BAARN and hold.

AWOS-2	RDG ASOS	HARRISBURG APP CON	UNICOM
118.45	127.1	118.25 269.45	122.8 (CTAF) L

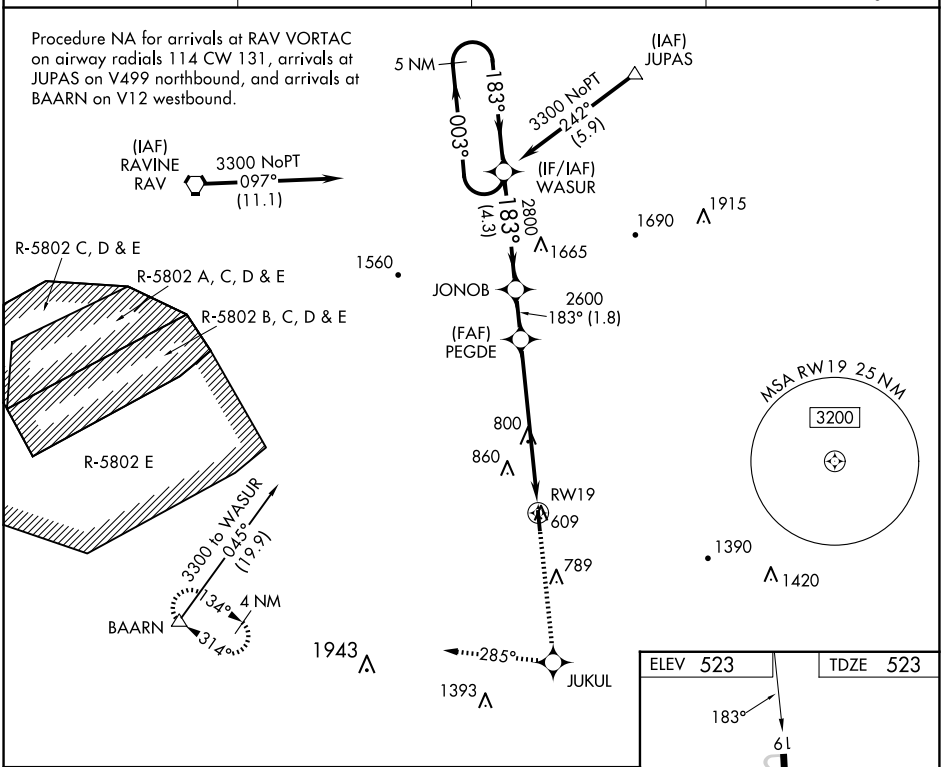

VGSI and RNAV glidepath not coincident
(VGSI Angle 4.00/TCH 42).

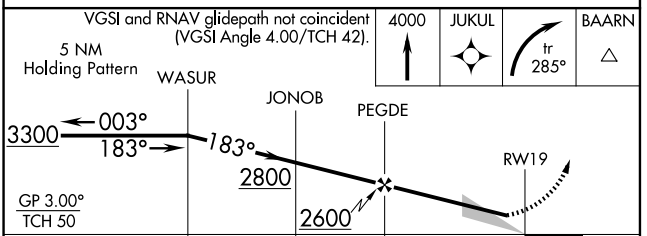

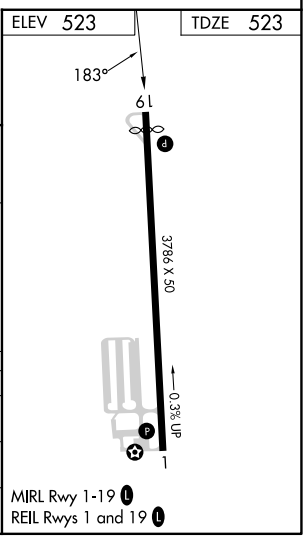

MIRL Rwy 1-19 L
REIL Rwys 1 and 19 L

CATEGORY	A	B	C	D
LPV DA	837-1 314 (400-1)			NA
LNAV MDA	1200-1 677 (700-1)		1200-2 677 (700-2)	NA
CIRCLING	1200-1 677 (700-1)	1240-1 717 (800-1)	1240-2 717 (800-2)	NA

NE-4, 27 NOV 2025 to 25 DEC 2025